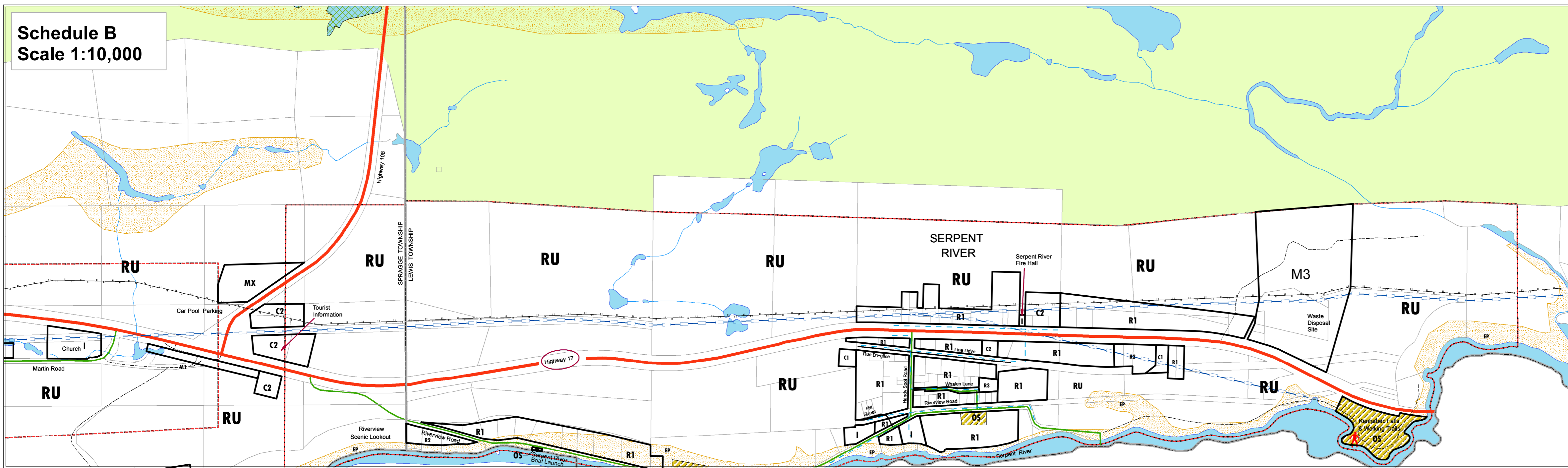
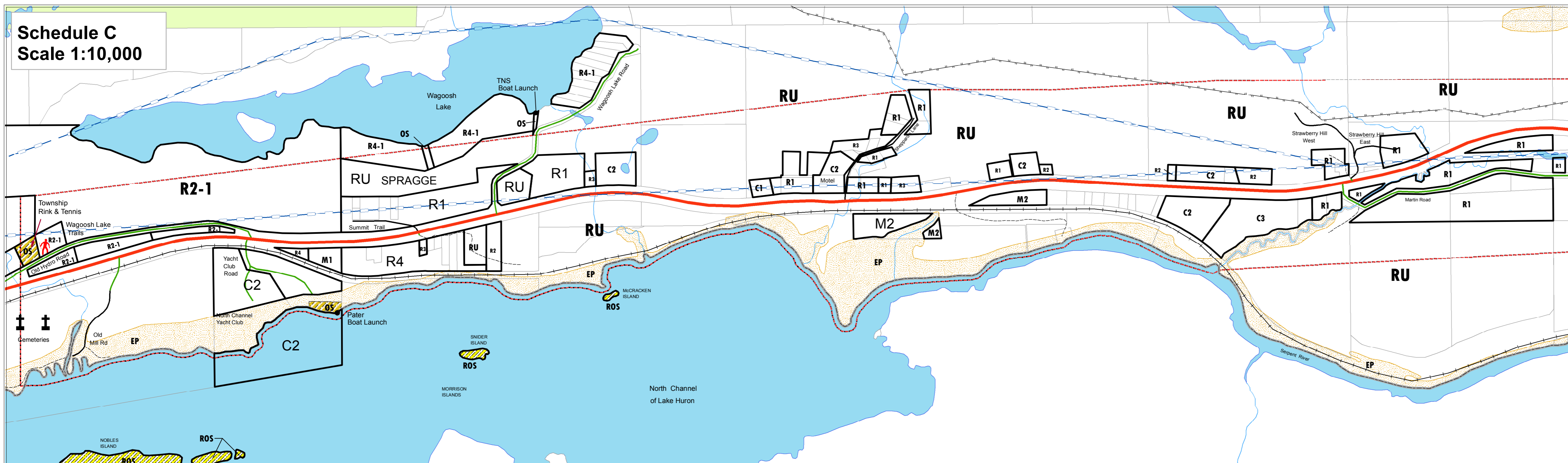


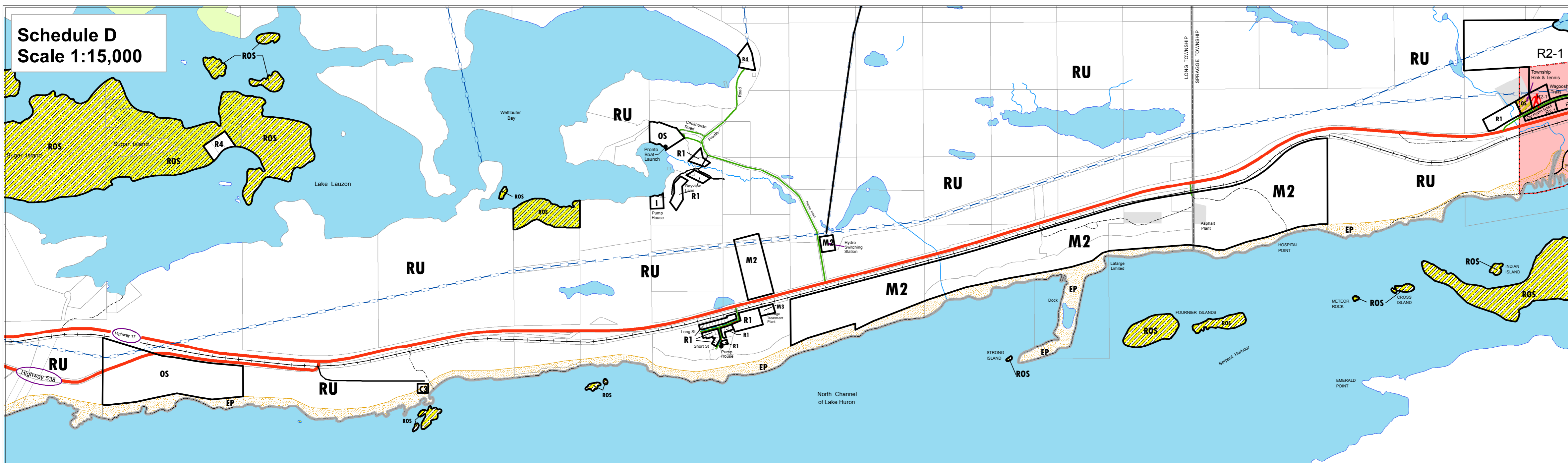
Schedule B
Scale 1:10,000



Schedule C
Scale 1:10,000




Schedule D
Scale 1:15,000



SCHEDULES 'B, C & D'
Zoning Bylaw



January 10, 2017



Legend

Transportation and Infrastructure Corridors

- Provincial Highways
- Municipal Roads
- Private Roads
- Trails
- Snowmobile Trails
- Transmission Line
- Municipal Water Line
- Municipal Sewer Line

Other Features

- Crown Land
- First Nation Land
- Township Boundary
- Municipal Boundary
- Settlement Area Boundary
- Walking Trail

Residential Zones

- R1 Residential Single Detached
- R2 Residential Multiple
- R3 Residential Mobile Home
- R4 Recreational Residential

Commercial Zones

- C1 General Commercial
- C2 Highway Commercial
- C3 Resort Commercial

Industrial Zones

- M1 Light Industrial
- M2 Heavy Industrial
- M3 Waste Management
- MX Aggregate Extractive

Other Zones

- I Institutional
- OS Open Space
- EP Environmental Protection
- ROS Restricted Open Space (applies to all islands in Lake Huron)

Note: All lands along the shoreline of Lake Huron below 178.4m C.G.D. are considered as being Flood Lands.