



Zoning By-law

Township of The North Shore

Zoning By-law – December 2016

Box 2032, 57 Foster Street
PERTH ON K7H 3M9
Tel. (613) 464-8805
gtunnock@tunnockconsulting.ca

Tunnock Consulting Ltd.





TOWNSHIP OF THE NORTH SHORE

SCHEDULE 1

BY-LAW NO: 17-07

BEING A BY-LAW TO REPEAL AND REPLACE BY-LAW 02-09 BEING A BY-LAW TO REGULATE THE USE OF LAND AND THE CHARACTER, LOCATION AND USE OF BUILDINGS AND STRUCTURES IN THE TOWNSHIP OF THE NORTH SHORE

WHEREAS the Council of the Corporation of the Township of The North Shore deems it in the public interest to pass a Zoning By-law in order to regulate the use of land and the erection and use of buildings and structures;

AND WHEREAS authority is granted under Section 34 of the Planning Act, R.S.O. 1990 C.P.13 to pass this By-law;

NOW THEREFORE, the Council of the Corporation of the Township of The North Shore (hereinafter called the Corporation) **HEREBY ENACTS AS FOLLOWS:**

SECTION 1 – INTERPRETATION AND ADMINISTRATION

1.1 TITLE

This By-law shall be known as the “Zoning By-law” of the Corporation of the Township of The North Shore.

1.2 APPLICATION

The provisions of this By-law shall apply to all lands within the boundaries of the municipality, as indicated on the schedules attached hereto.

1.3 SCOPE

No lands shall be used and no buildings or structures shall be erected, altered, enlarged or used within the Township of The North Shore, except in conformity with the provisions of this By-law.

1.4 MINIMUM REQUIREMENTS

In interpreting and applying the provisions of this By-law, they are held to be the minimum requirements for the promotion of the health, safety, comfort, convenience and general welfare of the inhabitants of the municipality.

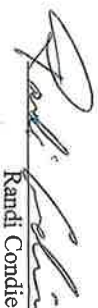
1.5 MEANING OF USE

Unless the context otherwise requires, the expressions “use” or “to use” in this By-law include anything done or permitted by the owner or occupant of any land or building, directly or indirectly or by or through any trustee, tenant, servant or agent, acting for, or with the knowledge or consent of, such owner or occupant, for the purpose of making use of the said land or building.



If no notice of objection is filed with the Clerk-Treasurer within the time provided, this By-law shall come into force and take effect on the date of passing by the Council of the Corporation of the Township of The North Shore in accordance with Section 34 of the Planning Act, 1990.

If a notice of objection is filed with the Clerk-Treasurer, this By-law shall become effective on the date of passing hereof subject to receiving the approval of the Ontario Municipal Board.


Randi Condie, Mayor


Mary Lynn Duguey, Clerk-Treasurer

Table of Contents

Explanatory Note	x
Zoning By-law Amendments	x
Minor Variances	xiii
How to Use this By-law	xiv
Section 1 ADMINISTRATION	1
1.1 Title	1
1.2 Application and Building Permits	1
1.3 Defined Area	2
1.4 Enforcement	2
1.5 Penalty	2
1.6 Validity	2
1.7 Other By-laws, Licenses, Permits and Regulations	2
1.8 Conflict	2
1.9 Effective Date	2
1.10 Metric and Imperial Terms	3
1.11 Level of Accuracy	3
1.12 Defined Terms	3
1.13 Diagrams and Figures	3
1.14 Repeal of Existing By-laws	3
1.15 Reference to Legislation	3
1.16 Technical Revisions to the Zoning By-law	3

1.17	Repeal	4
Section 2	CONFORMITY REQUIREMENTS	4
2.1	Compliance	4
2.2	Compliance of Severances	4
2.3	Application to Building.....	4
2.4	Minor Variances.....	4
Section 3	DEFINITIONS.....	5
3.1	General.....	5
3.2	Definitions.....	5
Section 4	GENERAL PROVISIONS	74
4.1	Accessory Buildings, Structures and Uses.....	74
4.1.1	General.....	74
4.1.2	Accessory Residential Uses	76
4.1.3	Bed and Breakfast Establishments	76
4.1.4	Boat Houses	77
4.1.5	Docks	78
4.1.6	Fences in a Residential Zone	79
4.1.7	Fences in a Non-Residential Zone	79
4.1.8	Garden Suites	79
4.1.9	Pumphouse.....	80
4.1.10	Storage Containers in a Residential Zone	80
4.1.11	Storage Containers in a Non-Residential or Rural Zone.....	81
4.1.12	Swimming Pools	82

4.1.13 Temporary Car Shelter..... 83

4.2 Automotive Service Station, Gas Bar, Car Wash 83

4.3 Buildings to be Moved..... 84

4.4 Change of Use..... 84

4.5 Cumulative Standards 84

4.6 Established Building Line in Built-up Area..... 85

4.7 Exception Zone 85

4.8 Flood Plain..... 85

 4.8.1 Permitted Uses Within the Flood Plain..... 85

 4.8.2 Prohibited Uses 86

 4.8.3 Flood Plain Zoning Standards..... 86

4.9 Frontage on a Street 87

 4.9.1 Exceptions..... 87

 4.9.2 Exception for Existing Agreements 87

4.10 Group Homes 88

4.11 Home Based Businesses..... 88

 4.11.1 Scope of Permitted Home Based Businesses 88

 4.11.2 Zone Regulations for Home Based Businesses..... 89

4.12 Illumination..... 91

4.13 Kennel..... 91

4.14 Land Suitability For Use..... 91

4.15 Licenses, Permits and Other By-laws 91

4.16 Loading/Delivery Space Regulations..... 91

4.17	Minimum Distance Separation and Special Setbacks	92
4.17.1	Waste Management Facility.....	92
4.17.2	Pits and Quarries	92
4.17.3	Industrial Uses	93
4.17.4	Minimum Distance Separation Formulae I and II.....	93
4.17.5	Water Bodies and Shoreline Buffer Zone	94
4.17.6	Wetland	95
4.18	Non-Complying and Non-Conforming Buildings and Structures	95
4.18.1	Reconstruction, Enlargement of a Non-Complying Building or Structure	95
4.18.2	Non-Complying Lots	95
4.18.3	Non-Conforming Uses	96
4.18.4	Reconstruction of a Non-Conforming Use	96
4.18.5	Prior Building Permits for a Non-Conforming Use	96
4.18.6	Road Widening Creating a Non-Complying Use.....	97
4.19	Occupancy Restrictions.....	97
4.20	Open Storage and Outdoor Display	97
4.21	Parking, Motor Vehicles and Drive-Through Facilities.....	98
4.21.1	General	98
4.21.2	Barrier Free Parking.....	100
4.21.3	Drive-Through Facilities	100
4.21.4	Commercial Vehicle, Recreational Vehicles and Recreational Equipment.....	101
4.21.6	Schedule for Parking Regulations	102
4.22	Parts of Buildings or Structures Permitted Above Height Level	108

4.23	Permitted Projections	109
4.24	Prohibited Uses	111
4.25	Sight Triangle.....	112
4.26	Signs.....	113
4.27	Streets, Parks, Playgrounds and Community Gardens.....	113
4.28	Temporary Buildings or Structures During Construction.....	113
4.29	Use by Public Authority or Public Utility.....	114
4.30	Water and Sewage Disposal Systems	115
4.31	Zones Applying to More than One Properties	115
Section 5	ZONES.....	116
5.1	Zone Classification	116
5.2	Zones	116
5.3	Use of Zone Symbols.....	117
5.4	Holding Zone “h” Designation	117
5.5	Interpretation of Zone Boundaries	118
Section 6	RESIDENTIAL SINGLE DETACHED (R1) ZONE	119
6.1	Permitted Uses	119
6.2	Zone Regulations	120
6.3	Additional Regulations	122
Section 7	RESIDENTIAL MULTIPLE (R2) ZONE	123
7.1	Permitted Uses	123
7.2	Zone Regulations	124
7.3	Additional Regulations	126

Section 8 RESIDENTIAL MIXED MOBILE HOME (R3) ZONE..... 127

 8.1 Permitted Uses 127

 8.2 Zone Regulations 128

 8.3 Additional Regulations 129

Section 9 RECREATIONAL RESIDENTIAL (R4) ZONE 131

 9.1 Permitted Uses 131

 9.2 Zone Regulations 132

 9.3 Additional Regulations 133

Section 10 GENERAL COMMERCIAL (C1) ZONE 134

 10.1 Permitted Uses 134

 10.2 Zone Regulations 135

 10.3 Additional Regulations 136

Section 11 HIGHWAY COMMERCIAL (C2) ZONE 138

 11.1 Permitted Uses 138

 11.2 Zone Regulations 139

 11.3 Additional Regulations 140

Section 12 RESORT COMMERCIAL (C3) ZONE 141

 12.1 Permitted Uses 141

 12.2 Zone Regulations 142

 12.3 Additional Regulations 143

Section 13 LIGHT INDUSTRIAL (M1) ZONE..... 144

 13.1 Permitted Uses 144

 13.2 Zone Regulations 145

13.3	Additional Regulations	146
Section 14	HEAVY INDUSTRIAL (M2) ZONE.....	147
14.1	Permitted Uses	147
14.2	Zone Regulations	148
14.3	Additional Regulations	149
Section 15	WASTE MANAGEMENT (M3) ZONE	150
15.1	Permitted Uses	150
15.2	Zone Regulations	150
15.3	Additional Regulations	151
Section 16	AGGREGATE EXTRACTIVE (MX) ZONE	152
16.1	Permitted Uses	152
16.2	Zone Regulations	152
16.3	Additional Regulations	153
Section 17	MINING (MIN) ZONE.....	154
17.1	Permitted Uses	154
17.2	Zone Regulations	154
17.3	Additional Regulations	155
Section 18	RURAL (RU) ZONE	156
18.1	Permitted Uses	156
18.2	Zone Regulations	157
18.3	Additional Regulations	158
Section 19	INSTITUTIONAL (I) ZONE.....	159
19.1	Permitted Uses	159

19.2 Zone Regulations 160

19.3 Additional Regulations 161

Section 20 OPEN SPACE (OS) ZONE AND RESTRICTED OPEN SPACE (ROS) ZONE..... 162

20.1 Permitted Uses 162

20.2 Zone Regulations 162

20.3 Additional Regulations 163

Section 21 ENVIRONMENTAL PROTECTION (EP) ZONE 164

21.1 Permitted Uses 164

21.2 Zone Regulations 164

21.3 Additional Regulations 164

Section 22 Exceptions to Zones 165

Explanatory Note

The purpose of this By-law is to implement the Official Plan of the Township of The North Shore and to regulate the use of land and the character, location and use of buildings and structures in the Township of The North Shore. This By-law applies to all land within the Township of The North Shore.

The By-law is passed by the authority of Section 34 of the *Planning Act*. The By-law conforms conform to the Official Plan for the Township of The North Shore.

After the date of adoption of this By-law, any new development, redevelopment or alteration to an existing use or building must comply with the regulations of this By-law before a building permit can be issued. Applicants are encouraged to pre-consult with the Township on how the zoning regulations apply.

Changes to the regulations contained in this By-law may be made with prior approval from the Township as provided for under the *Planning Act*. Changes may require an amendment to the Zoning By-law.

Zoning By-law Amendments

The Zoning By-law may be amended where the proposed amendment complies with the Township's Official Plan. In accordance with the requirements of Section 34 of the *Planning Act*, the usual procedure for amendments involves the following steps:

- (1) The person or public body wishing to amend the Zoning By-law must consult with the municipality before making an application. The application may then be made to the Clerk of the Corporation of the Township of The North Shore to amend the By-law under (subsection 34(10.0.1) of the *Planning Act*). Applications are available from the Township office (1385 Highway 17, Box 108, Algoma Mills) or on the Township's website www.townshipofthenorthshore.ca
- (2) Designated staff will determine whether the application is a 'complete' application. Additional information, reports or studies may be required to support the proposed amendment before the application is considered complete. Council has 30 days from the date of application to determine whether the application is complete (s. 34(10.1-10.3)). A complete application also requires that the Township's application fee is paid.
- (3) Once the application is considered complete, staff circulates to the applicant and prescribed agencies and bodies a Notice of Complete Application (s. 34(10.4)). If Council deems an application incomplete or does not make a decision within 30 days from the date of application, the person or public body may appeal to the Ontario Municipal Board (OMB) to determine whether the application is complete (s. 34(10.5)).

- (4)** If an application is considered complete, staff advertises that a Public Meeting will be held in order to consider an amendment to the Zoning By-law. Advertisement is given 20 days in advance of the public meeting (s. 34(12-13, 14.1)). The advertisement may be placed in the local newspaper, or may be mailed, faxed or emailed to all property owners within 120 m of the property affected by the application. Where the notice is mailed, the applicant must also post a notice in a location on the property to be zoned that is visible from the adjacent street.
- (5)** Council holds a Public Meeting and evaluates the appropriateness of the proposed amendment. Council considers the proposal's conformity with the Official Plan, adequacy of services, conformity with the provisions of the requested zone, suitability of the proposed use in the proposed location, public input, etc. The application must also be consistent with the Provincial Policy Statement and must also comply with the Growth Plan for Northern Ontario. If the application is considered satisfactory, the amending By-law is passed by Council.
- (6)** Within 15 days of the passing of the by-law, the Clerk will give written notice of the decision of Council through a notice in the local newspaper or by mail, fax or email to the applicant, to all property owners within 120 m of the rezoned property and to anyone who made a written request to receive notice of the decision (s. 34(10.9, 18)).
- (7)** If Council refuses the application and does not amend the zoning by-law, the Clerk must give written notice with reasons to the applicant. The notice must be given within 15 days of Council's decision.
- (8)** Any person who gave their opinion at a public meeting or who submitted their concerns in writing to the Clerk before the by-law was passed may appeal the decision of Council to the Ontario Municipal Board. The appeal must be filed with the clerk within the 20 day appeal period set out in the notice of the passing of the Zoning By-law amendment (s. 34(19)) and must include a cheque for \$300 payable to the Minister of Finance. If a person does not make an oral or written submission prior to council passing the by-law, they may not appeal Council's decision.
- (9)** If Council refuses to approve the application or Council does not make a decision within 120 days from the date the application the person or public body may appeal to the OMB (s. 34(11)). An appeal of a refusal must be made within 20 days of the date of the decision.
- (10)** Where an appeal is made, Council may opt for mediation or dispute resolution to resolve the objection by giving notice to the appellant(s) (s. 34 (20.2)). Participation by the appellant(s) is voluntary but where agreed to, the period for mediation is 75 days.

Minor Variances

A minor variance may be granted to the zoning by-law where the size or shape or other conditions prevent an applicant from meeting the zoning standards provided the criteria can be met. Criteria for evaluating of Minor Variances are set out in section 45(1) of the *Planning Act*):

- (1) The general intent and purpose of the Official Plan are maintained;
- (2) The general intent and purpose of the Zoning By-law are maintained;
- (3) The variance is minor; and
- (4) The proposed use of land, building or structure is desirable for appropriate development.

An application for a minor variance must meet all of the above four tests to be approved in addition to any other criteria that the Township has established. Where a proposed variance is not minor or cannot satisfy the criteria for a minor variance, an amendment to this Zoning By-law may be required. Applications for a minor variance are available from the Township office (1385 Highway 17, Box 108, Algoma Mills) or on the Township's website www.townshipofthenorthshore.ca

How long does a minor variance application take to be approved?

Upon the receipt of a complete application a minor variance application usually takes 1-2 months to complete. The level of complexity and issues related to the proposal will affect the time line.

- (11) An amendment to the Zoning By-law takes effect on the day the by-law was passed where no appeal is filed.

- (12) If a decision or lack of a decision is appealed to the OMB, the Board can make any decision the Council of the Township had in regard to the specific application (s. 34(26)). In other words, the OMB can approve, or refuse the application or approve the application in part.

How long does a zoning By-law amendment take to be approved?

Upon the receipt of a complete application (including any required supporting studies), a zoning By-law amendment usually takes 2-3 months to complete. The level of complexity and issues related to the proposal will affect the time line.

How to Use this By-law

Step 1 – Locate Your Property and Determine the Zone

Use the zoning schedules (maps) at the end of this document to locate the property you are interested in. Identify the zone symbol that applies to that property. Zone examples include R1, R, M1, and C1.

Step 2 – Verify status of any Zoning By-law Amendments

A Zoning by-law is not a static document; it is amended over time as demands and policies governing land use change. Before proceeding any further, you should verify that your property is not the subject of an earlier Zoning By-law Amendment. While the Township strives to keep the By-law up-to-date, more recent amendments may not be included in the version of the By-law you are using. Township staff will be able to assist you to confirm if your property has been the subject of a more recent amendment.

Step 3 – Determine What Uses are Permitted in the Zone

Use the Permitted Uses section of the Zone to determine what use(s) is/are permitted in the Zone. Run your finger down the list to find the use you are interested in. If you find the use you are interested in, it is permitted in the Zone. Otherwise, it is not permitted in that Zone.

Step 4 – Determine What Zone Regulations Apply

Once the use is determined to be permitted, move down to the Zone Regulations section. In this section the regulations will indicate what the minimum regulations will be, i.e. minimum lot area, lot frontage, building setbacks etc. These standards will help you determine where you can locate a building or structure on your lot.

Step 5 – Determine if any General Provisions Apply

Development of the property may be affected by Section 4 (General Provisions). General Provisions can apply to any zone anywhere in the municipality. This section contains provisions that apply to such matters as Accessory Uses, Height Exceptions, Home Based Businesses, parking etc. Use this section to determine how a particular land use might be affected.

For example, Section 4.21 provides the parking requirements for all uses permitted in the Township. If you are considering changing the use of your property or adding a new use to your property, you should review Section 4.21 to ensure that you are aware of the parking requirements.

Step 6 – Clarify the Meaning of a Use

Throughout the By-law some words are shown in ***black italicized script***. These words are defined in Section 3 (Definitions). If you are unsure as to what a particular word means or what the scope of a permitted use includes, then refer to the alphabetical list of definitions to assist you. This section also contains illustrations which are intended to help with understanding the definition.

TOWNSHIP OF THE
NORTH SHORE
THE CORPORATION OF THE
TOWNSHIP OF THE NORTH SHORE

SCHEDULE 1
BY-LAW NO: 17-07

BEING A BY-LAW TO REPEAL AND REPLACE BY-LAW 02-09 BEING A BY-LAW TO REGULATE THE USE OF LAND AND THE CHARACTER, LOCATION AND USE OF BUILDINGS AND STRUCTURES IN THE TOWNSHIP OF THE NORTH SHORE

WHEREAS the Council of the Corporation of the Township of The North Shore deems it in the public interest to pass a Zoning By-law in order to regulate the use of land and the erection and use of buildings and structures;

AND WHEREAS authority is granted under Section 34 of the Planning Act, R.S.O. 1990 C.P.13 to pass this By-law;

NOW THEREFORE, the Council of the Corporation of the Township of The North Shore (hereinafter called the Corporation) **HEREBY ENACTS AS FOLLOWS:**

SECTION 1 – INTERPRETATION AND ADMINISTRATION

1.1 TITLE

This By-law shall be known as the “Zoning By-law” of the Corporation of the Township of The North Shore.

1.2 APPLICATION

The provisions of this By-law shall apply to all lands within the boundaries of the municipality, as indicated on the schedules attached hereto.

1.3 SCOPE

No lands shall be used and no buildings or structures shall be erected, altered, enlarged or used within the Township of The North Shore, except in conformity with the provisions of this By-law.

1.4 MINIMUM REQUIREMENTS

In interpreting and applying the provisions of this By-law, they are held to be the minimum requirements for the promotion of the health, safety, comfort, convenience and general welfare of the inhabitants of the municipality.

1.5 MEANING OF USE

Unless the context otherwise requires, the expressions “use” or “to use” in this By-law include anything done or permitted by the owner or occupant of any land or building, directly or indirectly or by or through any trustee, tenant, servant or agent, acting for, or with the knowledge or consent of, such owner or occupant, for the purpose of making use of the said land or building.



If no notice of objection is filed with the Clerk-Treasurer within the time provided, this By-law shall come into force and take effect on the date of passing by the Council of the Corporation of the Township of The North Shore in accordance with Section 34 of the Planning Act, 1990.

If a notice of objection is filed with the Clerk-Treasurer, this By-law shall become effective on the date of passing hereof subject to receiving the approval of the Ontario Municipal Board.


Randi Condie, Mayor


Mary Lynn Duguay, Clerk-Treasurer

By-Law No. 2017-

Being a By-law to adopt a comprehensive Zoning By-law for the Corporation of the Township of The North Shore in accordance with the provisions of Section 34 of the Planning Act.

The Council of the Corporation of the Township of The North Shore in accordance with the enabling authority and provisions of Section 34 of the *Planning Act*, R.S.O. 1990, as amended, hereby enact as follows:

1. That the attached comprehensive zoning by-law for the Corporation of the Township of The North Shore, including the text and attached Schedules A, B, C, D and E, is hereby adopted;
2. That any predecessor by-laws and amendments adopted under Section 34 of the *Planning Act* are hereby repealed; and
3. That this By-Law shall come into force and take effect on the day of the final passing thereof subject to the requirements of the *Planning Act*.

READ a first time this th day of 2017.

READ a second time this th day of 2017.

READ a third time and finally passed on this th day of 2017.

MAYOR

CLERK

Section 1 ADMINISTRATION

Explanatory Note

Section 1 identifies the administrative controls and requirements of the By-law. It names the By-law, states its relationship with other By-laws, defines the area to which the By-law applies, how the By-law is to be enforced, etc. In essence, it identifies the legal parameters within which the By-law functions.

1.1 Title

This By-law shall be known as the Zoning By-law or By-law No. _____ of the Corporation of the Township of The North Shore and shall consist of the text and one or more schedules attached hereto.

1.2 Application and Building Permits

In addition to the requirements of the Township of The North Shore Building By-law, every planning application or application for a building permit shall be accompanied by information required to determine compliance with this By-law. The regulations of this By-law must be met before a building permit is issued by the **Municipality** for the erection of any **building** or **structure**.

Explanatory Note for Site Plan Drawings

A site plan drawn to scale should be prepared which illustrates

- *The true dimensions of the lot to be built upon;*
- *The proposed location, height and dimensions of any proposed building or structure;*
- *The setbacks of all existing and proposed buildings or structures from the nearest lot lines; the location and number and dimensions of parking spaces (conventional, cycling and barrier-free), parking aisles, driveway access, parking areas, loading spaces and daylighting triangles;*
- *The location of utility easements, fire hydrants and sidewalks*
- *Landscaping details, lot grading and on-site stormwater features*
- *Natural features such as wetlands, water bodies and flood prone areas*

1.3 Defined Area

The provisions of this By-law shall apply to all lands within the municipal boundaries of the Corporation of the Township of The North Shore.

1.4 Enforcement

This By-law shall be enforced by the **Clerk** or such other **persons** as may from time to time be designated by Council, and no permit for the use of land or for the erection or use of any **building** or **structure** or approval of application for any municipal license within the jurisdiction of the **Council** shall be issued or given where the proposed building, structure or **use** would be a violation of any provision of this By-law.

1.5 Penalty

Any **person** who contravenes any provision of this By-law is guilty of an offence and upon conviction is liable to the fine(s) as provided for under the *Planning Act, R.S.O., 1990, c. P.13*, as amended.

1.6 Validity

A decision of a Court stating that one or more of the provisions of this By-law are invalid in whole or in part does not affect the validity, effectiveness, or enforceability of the other provisions or parts of the provisions of this By-law.

1.7 Other By-laws, Licenses, Permits and Regulations

Nothing in this By-law shall exempt any **person** from complying with the requirements of any other By-law in the Township of The North Shore, or from applying for and obtaining any permit, license, permission, authority or approval required by this or any other By-law or regulation of the **Corporation** or by any requirement of the Province of Ontario or the Government of Canada.

1.8 Conflict

In the event of a conflict between this By-law and amendments thereto, and any general or special By-law, the most restrictive By-law shall prevail.

1.9 Effective Date

This By-law shall take effect from the date of its passage by Council, subject to the provisions of the *Planning Act*.

1.10 Metric and Imperial Terms

The imperial measurements contained in this By-law are included for convenience and do not form part of the By-law. The metric measurements contained in this By-law are the only measurements to be used in determining compliance with the By-law.

1.11 Level of Accuracy

All calculations of the regulations of this By-law shall be to one decimal place, and in no case shall there be a rounding to such decimal place.

In the event of any conflict between the zone regulations of this By-law, the more restrictive regulation(s) shall apply.

1.12 Defined Terms

All defined terms are shown in ***bold italicised script*** throughout this By-law.

1.13 Diagrams and Figures

This By-law contains a number of diagrams and figures which are intended to assist with the interpretation of the By-law; however, they do not form part of this by-law.

1.14 Repeal of Existing By-laws

Upon this By-law coming into effect, any zoning By-laws or amendments thereto passed under Section 34 of the *Planning Act* or a predecessor thereto are hereby repealed. The adoption of this By-law shall not prevent any current, pending or future prosecution or action to abate any existing violation of previous By-laws.

1.15 Reference to Legislation

Where this Zoning By-law makes reference to legislation, then the references shall be deemed to mean the statute currently in force and any amendments thereto and all applicable regulations thereunder.

1.16 Technical Revisions to the Zoning By-law

Revisions may be made to this by-law without the need for a zoning by-law amendment in the following cases:

1. Correction of grammar or typographical errors or revisions to format in a manner that does not change the intent of the By-law.
2. Adding or revising technical information on the zoning maps or schedules that does not affect the zoning of lands including, but not limited to, matters such as updated and correcting infrastructure information, keys, legends or title blocks.
3. Changes to appendices, headings indices, marginal notes, table of contents, illustrations, historical or reference information, page numbering, footers or headers, which do not form part of this By-law and are editorially inserted for convenience or reference only.

1.17 Repeal

By-law No. 02-09 and all amendments thereto are hereby repealed and replaced with this By-law.

Section 2 CONFORMITY REQUIREMENTS

Explanatory Note

This short section establishes the authority of the By-law. It requires that all land uses, buildings and structures must comply with this Zoning By-law.

2.1 Compliance

No land, **building** or **structure** shall be used and no **building** or **structure** shall be **erected** or enlarged, **altered** or placed for any purpose within the area defined by this By-law, except as specifically, or by necessary implication, authorized by this By-law and in conformity with all the applicable provisions of this By-law.

2.2 Compliance of Severances

No lands shall be severed from any **existing lot** if the effect of an approval for severance is to cause the original, adjoining, remaining or new **building, structure, lot** or **use** of land to be in contravention of any provision of this By-law.

2.3 Application to Building

Where a **use** does not take place within a **building**, but a regulation in this By-law imposes a requirement premised on the use being in a building, the requirement applies, with necessary modifications, as though the actual area occupied by the **use** was in a **building**.

2.4 Minor Variances

All minor variances applied for prior to the enactment of this By-law and finally approved pursuant to Section 45 of the *Planning Act, R.S.O., 1990, c. P.13*, as amended, shall continue to apply and remain in force as if they are variance to this By-law.

In addition to the criteria set out in Section 45 (1) of the *Planning Act*, the following additional criteria shall be considered in the review of applications for a minor variance:

1. Development must generally conform to policies and zoning for shoreline vegetation buffer.

Section 3 DEFINITIONS

Explanatory Note

For the purpose of this By-law, the definitions and interpretations given in this Section shall govern. In this By-law, the word "shall" is mandatory and not directory; words in the singular include the plural, words in the plural include the singular; the word "used" includes "arranged", "designed" or "intended to be used". The word "occupied" shall include "designed to be occupied" and "arranged to be occupied".

3.1 General

Definitions of words and phrases used in this By-law that are not included in the list of definitions in Section 3 shall have the meanings that are commonly assigned to as defined in a dictionary.

3.2 Definitions

Abattoir

Means a **building** specifically designed to accommodate the penning and slaughtering of live animals and the preliminary processing of animal carcasses and may include the packing, treating, refrigeration and sale of the product on the **premise**.

Accessory

When used to describe a **use, building or structure**, shall mean a use, building or structure naturally or normally incidental, subordinate and exclusively devoted to a principle use, building or structure and located on the same lot therewith [see **Figure 3.1**].

Examples of accessory buildings or structures are a detached garage, a storage shed, a storage container, a swimming pool or a satellite dish. Examples of accessory uses are a home based business, an apartment above a store, or a retail outlet within a manufacturing plant.

Figure 3.1: Accessory Building and Main Building



Accessory Dwelling – see dwelling, Accessory

Accessory Apartment - see Dwelling – Accessory Apartment

Accessory Dwelling Unit – see Dwelling, Accessory Dwelling Unit

Adventure Game

Means an outdoor sport or **recreational commercial establishment** operated commercially in which participants engage in games mimicking combat-type roles and which may include the use of paint ball or similar equipment.

Aggregate

Means gravel, sand, clay, earth, shale, limestone, dolostone, sandstone, marble, granite, rock or other material prescribed under the *Aggregate Resources Act* suitable for construction, industrial, manufacturing and maintenance purposes but does not include metallic ores, asbestos, graphite, kyanite, mica, nepheline syenite, salt, talc, wollastonite, mine tailings or other material prescribed under the *Mining Act* or the *Aggregate Resources Act*.

Agricultural Use

Means the **use** of land, **building(s)** or **structure(s)** for:

1. The growing of crops, including but not limited to nursery and horticultural crops and all related activities such as soil preparation, manure or fertilizer spreading, planting, spraying, grain drying, irrigating, harvesting and also including the storage and sale of the crops produced on the lands.
2. Animal husbandry including the raising, boarding, and keeping of all forms of livestock, including poultry and fish, aquaculture, apiaries and all related activities such as breeding, training, feeding and grazing.
3. Agro-forestry, maple syrup production.
4. The production of animal products including but not limited to milk, eggs, wool, fur, or honey, and all related activities such as the collection, storage and sale of the products produced on the lands.
5. The use and storage of all forms of on-farm buildings and structures, equipment or machinery needed to accomplish the foregoing activities.

6. Agricultural use shall not be construed to include commercial activities related to agriculture such as **abattoirs**, tanneries and retail sales outlets, (except a farm produce outlet) or manufacturing and processing activities involving farm crops or animal products such as cheese factories, grain mills or retail seed sales.


Agricultural Related Use

Means the **use** of land, **buildings** or **structures** which are farm-related commercial and farm-related industrial uses that are directly related to farm operations in the area, support agriculture, benefit from being in close proximity to farm operations, and provide direct products and/or services to farm operations as a primary activity.

Aisle

Means the traveled way by which **motor vehicles** enter and depart **parking spaces** or **loading/delivery spaces** or a **parking area** [see Figure 3.2].

Figure 33.24: Accessory Building and Main Building Examples of Parking Aisle



Airport or Aircraft Landing Area

Means land used for the purpose of landing, storing, taxiing or taking off of aircraft and uses, buildings and structures accessory thereto.

Alter

When used in reference to a **building, structure** or part thereof, means:

1. To change any one or more of the internal or external dimensions of such **building** or **structure**; or
2. To change the type of construction of the exterior walls or roof of such **building** or **structures**; or
3. To change the **use** of such **building** or **structure** or the number or types of uses or **dwelling units** contained therein.

When used in reference to a **lot** means:

1. To change the boundary of such **lot** with respect to a street or lane; or
2. To change any dimension or area, relating to such **lot** (e.g. *width, depth or area of a lot or required yard, landscaped open space or parking area*); or
3. To change the **use** of such **lot** or the number of uses located thereon.

When used in reference to a shoreline means to change, straighten, divert or interfere in any way with the channel of any **water body** or the lands surrounding the **high water mark** of a **water body**.

Altered and alteration shall have corresponding meanings.

Ambulance Facility

Means a **building** or part thereof where professional paramedics and personnel are stationed and their **motor vehicles** and equipment are kept or stored.

Animal Day Care Establishment

Means a commercial **premise used** for a day care service for domestic pets, but shall not include an **animal shelter** or **kennel**.

Animal Shelter

Means a **building, structure** where animals, birds or other livestock are examined or treated and which may be kept on a short term basis, and may include the **premises** of a veterinarian or veterinary surgeon, but does not include a **commercial kennel**.

Apartment Building - see Dwelling – Apartment

Archaeological Resources

Means artifacts, archaeological sites, and marine archaeological sites as defined under the *Ontario Heritage Act*.

Artisan Shop or Studio - see Studio

Asphalt Plant

Means an industrial facility used for the production of asphalt for immediate use in the paving of **roads** and **driveways** and the damp-proofing of **buildings** or **structures**.

Assembly Hall - see Place of Assembly

Attached

Means a **building** or **structure** otherwise complete in itself which is connected to, and which depends for structural support upon a division wall or walls shared in common with an adjacent building or buildings.

Attic

Means that portion of a **building** immediately below the roof and wholly or partly within the roof framing.

Auction Hall

Means a **premise** used for the storage of goods or materials which are to be sold on the **premises** by public auction and for the sale of the said goods and materials by public auction.

Auditorium - see Place of Assembly

Auto Body Shop

Means a commercial **premise** where painting, refinishing, restoration, alterations, or repairs are made to **motor vehicles**, but does not include a **wrecking or salvage yard** or **auto repair garage**.

Auto Repair Garage

Means a commercial **premise** for the storage, repair and servicing of **motor vehicles** or **recreational vehicles**.

Automotive Sales Establishment

Means a **premise** for the display, storage and sales or leasing, or renting of new and/or used **motor vehicles** and **recreational vehicles** and related products, and may include **accessory uses** such as an **Auto Repair Garage** and/or **Auto Body Shop**, administrative offices and a customer lounge.

Automotive Service Station

Means a **premise used** for the sale of fuels or energy products, for **motor vehicles** or **recreational vehicles** and may include an **auto repair garage**, the renting, servicing, repairing, lubrication, cleaning and polishing of vehicles and the sale of automotive accessories and related products, but shall not include any other automotive use defined in this By-law [see also Gas Bar].

Automobile Wrecking Yard - see Wrecking or Salvage Yard

Backlot

Means a **lot** which is separated from the **shoreline** by both an intervening waterfront lot and a **street** or **private road**.

Balcony

Means an open platform projecting from the face of a building's wall, cantilevered or supported by columns or brackets and surrounded by a balustrade or railing.

Bank or Financial Institution

Means a chartered bank, finance company office, co-op, trust company, loan company or similar establishment.

Barrier Free

Means that which can be approached, entered and used by persons with physical or sensory disabilities

Basement

Means that portion of a **building** below the first floor which is partly underground. [See **Figure 3.7**]

Batch Plant, Asphalt or Concrete

Means an industrial facility used for the production of asphalt or concrete products, used in building or construction and includes but is not limited to facilities for the administration or management of the business, the stockpiling of bulk materials used in the production process of finished products manufactured on the **premises** and the storage and maintenance of equipment.

Bed and Breakfast Establishment

Means a private **single detached dwelling** in which a maximum of three (3) **guest rooms** are provided for hire or pay as temporary accommodation on a daily basis with a breakfast service for the travelling or vacationing public as an **accessory use** and where the proprietor lives on the **premises**.

Bingo Hall

Means a **building** or part thereof used for bingo or a bingo event.

Boarding House

Means a **dwelling** other than a **single-detached dwelling** which contains three (3) or more rooming units wherein, for remuneration, lodgings, with or without meals, are provided to the public.

Boat House

Means a one-storey **accessory building** used for the storage of boats and boating equipment.

Figure 3.3: Building Envelope

Boat Launch

Means a **use** of land adjacent to a **water body** that is used to launch and remove boats, marine vessels and watercraft.

Boat Slip

Means a single mooring space for a boat, marine vessel or watercraft forming part of a dock, **boat house** or other mooring facility.

Brewery or Winery

Means a **building used** primarily for the manufacturing, processing and distribution of beer, cider and wine and may include an accessory retail outlet.

Building

Means any **structure** consisting of walls, roof and floors used or intended for sheltering any use or occupancy. The word "building" shall include the whole of such structure or part thereof.

Building, Accessory - see Accessory

Building Envelope

Means the buildable area on a **lot**, defined by all of the required **yards** and setbacks and the maximum height provisions, within which a **building** can be erected [see Figure 3.3].

Building Height - see Height

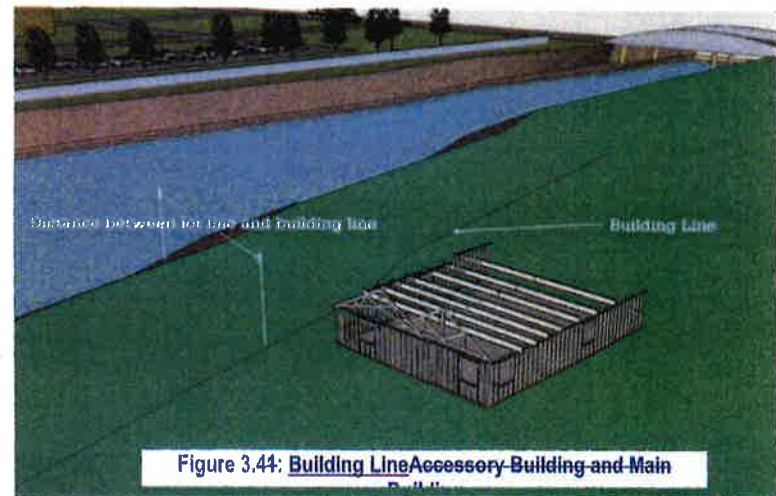
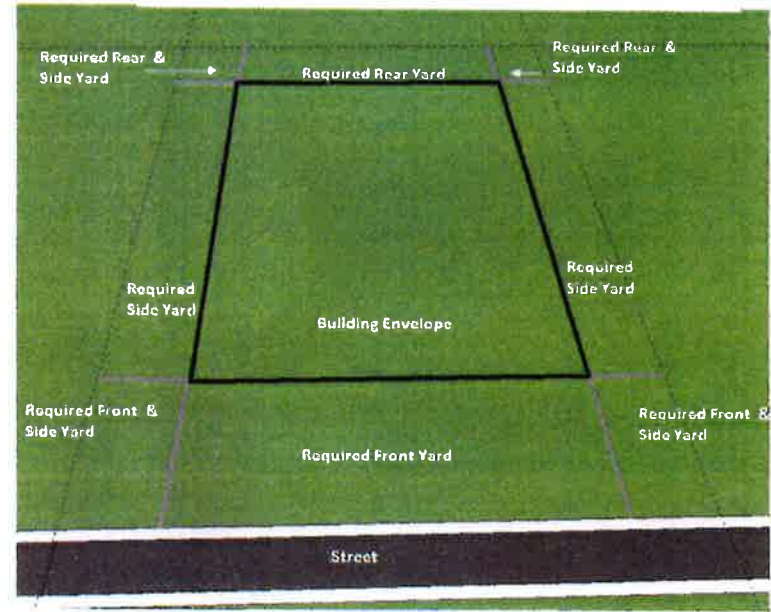


Figure 3.44: Building Line Accessory Building and Main

Building Inspector or Building Official - see Chief Building Official

Building, Main

Means a **building** in which is conducted the **principle uses** of the **lot** on which the **building** is located [see **Figure 3.1**].

Building Line

Means a line within a lot drawn parallel or concentric to a lot line establishing the minimum distance between that lot line and any portion of a **building** or **structure** which may be erected [see **Figure 3.4**].

Building, Mixed Use

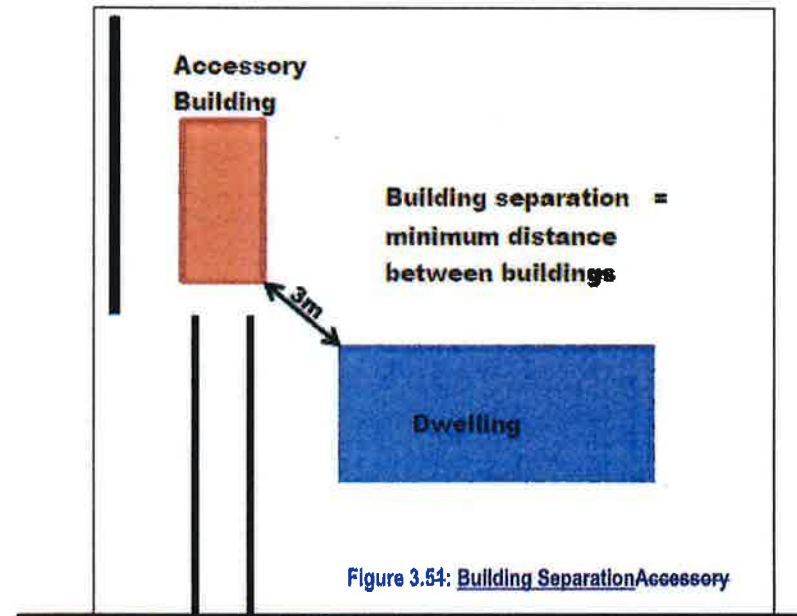
Means a **building** containing more than one land **use** (e.g. retail commercial and residential, **office** and residential, industrial and retail) that is designed and constructed as a single **building**.

Building Separation

Means the least horizontal distance **permitted** between the nearest portions of the walls of any **buildings** on a **lot** [see **Figure 3.5**].

Building Supply Store or Depot

Means a **building** where building supplies such as lumber, millwork, siding, roofing, plumbing, electrical, heating, hardware, air conditioning, home improvement and similar goods are stored, displayed, or kept for retail or wholesale sale and may include a **bulk storage yard**. This definition shall not include a **wrecking yard**.



Building, Temporary

Means a **building** or **structure** intended for removal or demolition within a prescribed time period not exceeding two years or as set out in a building permit.

Built Heritage Resources

Means **buildings, structures**, monuments, installations or any manufactured remnant that contributes to a property's cultural heritage value or interest as identified by a community, including an Aboriginal community. **Built heritage resources** are generally located on property that has been designated under Parts IV or V of the *Ontario Heritage Act*, or included on local, provincial or federal registers.

Bulk Fuel Depot

Means lands, **buildings** and **structures** for the storage, distribution of fuels and oils but not including retail sales or key lock operations.

Bulk Storage Yard

Means land or a **lot** used for the storage in the open or partially sheltered, of goods and materials and without limiting the foregoing shall include lumber, building supplies, construction equipment, but shall not include a **wrecking yard**.

Camp (Hunt Camp, Fishing Camp)

Means a **building** or **structure** intended to provide basic shelter and accommodation on a temporary basis for persons engaged in such activities as hunting, fishing, snowmobiling, hiking or other similar forms of recreation but does not include a **seasonal dwelling**.

Campground

Means an area of land, managed as a unit, providing short term accommodation or overnight camping for tents, tent trailers, **recreational vehicles** or truck campers. A campground may include **accessory uses, buildings and structures** such as an **accessory dwelling, laundromat, convenience store**, pavilion, recreation hall, beach, the sale of propane fuels or firewood or other goods or supplies and equipment rentals that are **accessory** to the operation of the campground.

Camp Site

Means a parcel of land within a **campground** that is maintained as a site for the location of a tent, tent trailer, **recreational vehicle** or truck camper, but not a **mobile home**.

Canopy

Means a roof-like **structure** projecting from the exterior face of a **building** or is a stand-alone structure over a pump island or **gas bar**.

Car Port

Means a **structure** open on at least two sides and intended to be used for the sheltering of one or more **motor vehicles**. A car port **attached** to the **main building** is not an **accessory structure**.

[See Figure 3.6]


Car Wash

Means a commercial **building** or portion thereof used for the washing or cleaning of **motor vehicles**. A **car wash** may be an **accessory use** to a permitted automotive use.

Catering Establishment

Means a commercial establishment or a **home based business** in which food and beverages are prepared for consumption off the **premises** and are not served to customers on the **premises**.

Figure 3.6: Car Port



Cellar

Means the portion of the **building** below the first floor, which is partly or wholly underground and which has more than one-half of its **height** from floor to ceiling or to the underside of the floor joists below the finished grade [see also Basement and **Figure 3.7**].

Cemetery

Means a cemetery within the meaning and as regulated by the *Funeral, Burial and Cremation Services Act, 2002* and includes a mausoleum, columbarium or other **building** or **structure** intended for the interment of human remains.

Cemetery, Pet

Means a **use** of land for the interment of animal remains of a domestic pet.

Chief Building Official

Means an officer or employee of the **Corporation** charged with the duty of enforcing the provisions of the *Building Code Act*.

Church - see Place of Worship

Clinic

Means a **building** or part thereof used solely for the purpose of consultations, diagnosis and treatment of patients, by qualified health practitioners and without limiting the generality of the foregoing, the **building** may include administrative **offices**, waiting rooms, laboratories, professionals (e.g. *physicians, dentists, optometrists, chiroprodists, chiropractors or drugless practitioners*).

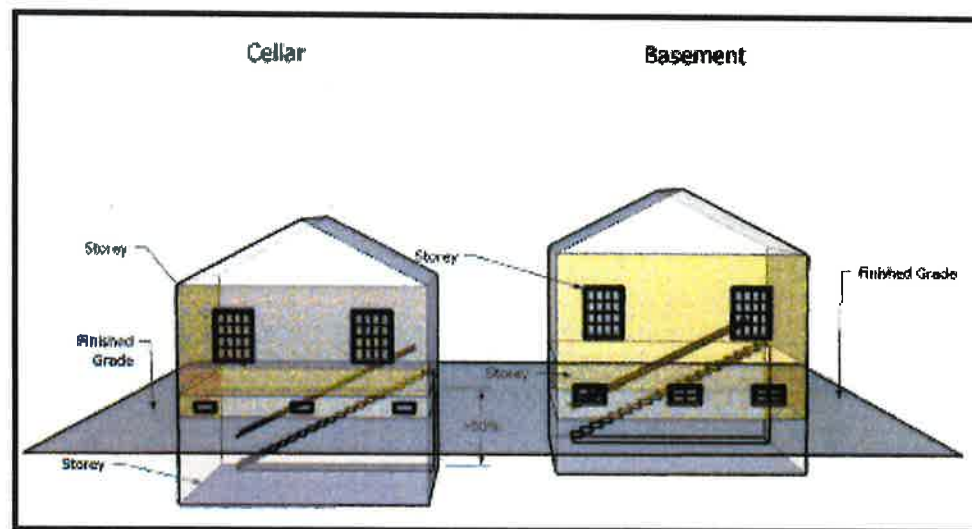


Figure 3.7: Cellar and Basement

Club, Private

Means a **building** or part of a building used as a meeting place by an association of **persons** who are bona fide members, which owns, hires or leases the building or part thereof, the **use** of such **premises** being restricted to members and their guests for social, cultural, recreational, business or athletic purposes.

Commercial Greenhouse, Nursery or Garden Centre

Means a **building** and/or outdoor area primarily used for the growing of flowers, sod, vegetables, shrubs or bushes, trees, landscaping or orchard stock and similar vegetation for wholesale or retail sale on or off the **premises** and may include the incidental sale of gardening supplies, gardening tools, planting materials, fertilizers, pesticides, lawn furniture and equipment.

Commercial Parking Lot

Means a **lot** forming the principal use of the land which is used for the temporary parking of two or more **motor vehicles** for profit or gain.

Commercial Use

Means the use of land, buildings or structures for the purpose of buying and/or selling commodities and supplying services.

Commercial Vehicle

Means a **motor vehicle** having permanently attached thereto a truck or delivery body and includes ambulances, hearses, fire apparatus, police patrols, motor buses and tractors used for hauling purposes on the highway.

Communications Facility

Means an installation which transmits receives and/or relays communications such as a microwave relay tower, significant antenna, telephone line, cellular telephone tower, radio or television broadcast tower or similar facility approved by *Industry Canada*.

Community Centre - see Place of Assembly

Community Garden

Means a site operated by community members and/or a community organization where lands are **used** for the growing of produce, flowers and native plants for non-profit use through individual or shared plots.

Conservation Use

Means the **use** of lands which are intended to remain open in character with the priority use given to preservation, protection or conservation of their ecological uniqueness, wildlife production and their natural features and may include non-commercial recreational uses.

Contractor's Yard

Means the yard of a building contractor or company used as a depot for the storage and maintenance of equipment used by the contractor or company, and may include facilities for the administration or management of the business and the stockpiling or storage of supplies used in the business, but does not include the crushing of virgin or recyclable aggregates or materials and the wholesale or retail sale of building supplies or home improvement supplies.

Continuum-of-Care Facility

Means a **building** or a group of buildings which may include a senior citizens apartments building, a nursing home, a long-term care facility, home for the aged, a retirement home and accessory facilities including but not limited to clinics, recreation centers, cafeterias and personal service establishments, and may also include independent senior's accommodation in separate structures/living units that share in services such as meals. This definition does not include a **group home**, or **boarding house**.

Convenience Store

Means a **retail store** used primarily for the sale of grocery and other daily household necessities required to fulfil the day-to-day needs of the surrounding community and may include a video rental outlet.

Convention Facility - see Place of Assembly

Corporation

Means the Corporation of the Township of The North Shore except where reference is made in this By-law to a private corporation, in which case the definition shall mean a body corporate with share capital to which the *Business Corporations Act* applies.

Cottage Industry - see Home Based Business

Council

Means the Council of the Corporation of the Township of The North Shore.

Coverage - see Lot Coverage

Crisis Care Facility

Means a residential facility that is licensed and funded by the Province of Ontario, Government of Canada or an appointed agency, for the short term, temporary care of persons requiring immediate emergency shelter and aid who are living under supervision in a single housekeeping unit and who by reason of their emotional, mental, social or physical condition or legal status, require a group living arrangement for their wellbeing.

Cultural Heritage Landscape

Means a defined geographical area that may have been modified by human activity and is identified as having cultural heritage value or interest by a community, including an Aboriginal community. The area may involve features such as **structures**, spaces, archaeological sites or natural elements that are valued together for their interrelationship, meaning or association.

Custom Workshop

Means a **building** or **structure** or part of a **building** or **structure** used by a trade or craft for the individual custom production of articles. The sale of such products shall be **permitted** as an **accessory use**.

Day Lighting Triangle - see Sight Triangle

Day Care, Private Home

Means the *use* of a **dwelling unit** operated commercially for the temporary care of children

Day Nursery

Means an establishment for pre-school-aged children governed by the *Child Care and Early Years Act*.

Deck

Means a **structure** above the ground cantilevered from a **dwelling** or **building** or supported by the ground with no roof or walls except for visual partitions and which is *used* as an outdoor living area.

Detached

When used in reference to a **building** or **structure**, means a **building** or **structure** which is not structurally dependent on, nor adjoins on any side, any other **building**.

Development

Means the creation of a new **lot**, a change of land *use*, or the construction of **buildings** and **structures** requiring approval under the *Planning Act* and shall be taken to include **redevelopment**, but does not include activities that create or maintain infrastructure authorized under an environmental assessment process, works subject to the *Drainage Act*, or underground or surface mining of minerals or advanced exploration on mining lands.

Dish Antenna - see Satellite Dish/Receiver

Dock

Means an **accessory structure** used for the mooring of boats, marine vessels or watercraft which is designed to float freely on the surface of the water and which may be secured or anchored to the **shoreline**.

Dormitory

Means a **building** designed or **used** to provide temporary lodging accommodation of miners, mining staff, contracted staff, mill employees or students and may include such facilities as an administrative office, cafeteria, recreational hall and living units, and where each living unit may contain washroom and kitchen facilities.

Drive-Through Facility

Means a **premise** used to provide or dispense products or services through an attendant or a window or an automated machine, to persons remaining in **motor vehicles** that are in a designated **stacking space**, and may be in combination with other land uses. Kiosks within a parking structure necessary for the operation of the parking facility or kiosks associated with a surface parking area are not considered drive through facilities.

Driveway

Means an unobstructed passageway used to provide access to a **lot** from a street or lane.

Driving Range

Means a public or private area operated for the purpose of developing golfing techniques, including miniature golf courses, but excluding a golf course.

Dry Cleaning or Laundry Outlet

Means a **premise** used for the purpose of receiving articles or goods of fabric to be subjected to the process of laundering or dry cleaning at another location and may include facilities for the pressing or ironing of such articles.

Dry Cleaning or Laundry Plant

Means a **premise** in which the business of laundry or dry cleaning is housed and where the cleaning, drying, ironing and finishing of such goods are conducted.

Dwelling

Means a **building** or part of a **building** occupied or capable of being occupied as the home or residence, or sleeping place, by one or more persons, where food preparation and sanitary facilities are provided, but shall not include a hotel or motel.

Dwelling - Accessory

Means a fully-detached **dwelling** which is **accessory** to a **permitted** non-residential use.

Dwelling - Apartment

Means a **building** containing three (3) or more **dwelling units** but shall not include a **row** or **townhouse dwelling** [see Figure 3.8].

Dwelling – Accessory Apartment or Apartment-in-a-House

Means a separate and self-contained **dwelling unit** (e.g. includes cooking, sanitation and sleeping facilities) in or added to a **single detached dwelling unit**.

Dwelling - Accessory Dwelling Unit

Means a self-contained **dwelling unit** which is **accessory** to a **permitted** non-residential building other than an **auto service station** or a **repair garage**.

Dwelling - Duplex

Means a **building** that is divided horizontally into two (2) **dwelling units**, each of which has an independent entrance [see Figure 3.8].

Dwelling - Group or Group Housing or Group Housing Project

Means a combination of dwelling types (e.g. **semi-detached**, **triplex**, **row housing**, and **apartments**) where there are two or more such **dwelling units** located on the same lot, which lot is retained under one ownership.

Dwelling - Mobile Home

Figure 3.8: Dwelling Types

Means any **dwelling** that is designed to be made mobile, and constructed or manufactured in accordance with standards set out in the **Building Code** and designed to provide a permanent residence for one or more **persons**, but does not include a **recreational vehicle**.

Dwelling - Multiple Unit

Means a separate **building** designed exclusively to contain three (3) or more **dwelling units**.

Dwelling - Row or Townhouse

Means a **building** that is divided vertically into three (3) or more **dwelling units**, each of which has an independent entrance at grade. [See **Figure 3.8**]

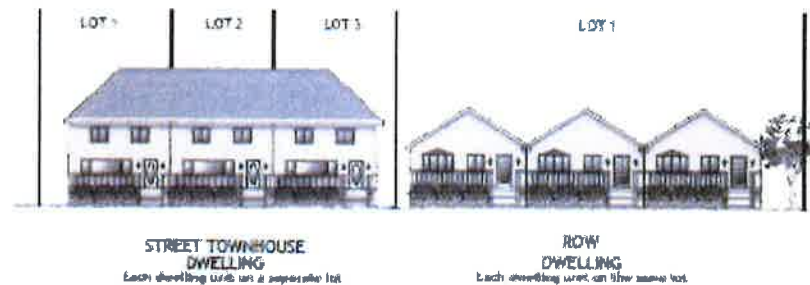
Dwelling – Seasonal

Means a **dwelling** constructed as a secondary place of residence and is not the principal place of residence of the **owner** or occupier thereof (e.g. cottage).

Dwelling, - Second Residential Unit

Means a second **dwelling unit** within a **permitted single detached dwelling, semi-detached dwelling, rowhouse** that does not otherwise contain an ancillary residential unit.

DWELLING TYPES



MULTIPLE DWELLING TYPES

A dwelling containing three or more dwelling units not including a row dwelling or street townhouse dwelling.



Dwelling - Semi-detached

Means a **building** on a single foundation divided vertically into two (2) separate **dwelling units** by a common wall [see **Figure 3.8**].

Dwelling - Single-detached

Means a detached **building** containing one (1) **dwelling unit** [see **Figure 3.8**].

Dwelling - Triplex

Means a **building** on a single foundation divided into three (3) separate **dwelling units**, each of which has an independent entrance either directly from the outside or through a common vestibule [see **Figure 3.8**].

Dwelling – Two-Unit

Means a **dwelling** containing two (2) **dwelling units** and for the purpose of this By-law a **Two-Unit Dwelling** may include a **semi-detached dwelling**, a **duplex dwelling**, but shall not include a **converted dwelling** or a **dwelling containing a secondary dwelling unit**.

Dwelling Unit

Means one or more **habitable** rooms or suites of two or more rooms, designed or intended for use by and occupied by one or more individuals as a household in which separate culinary and sanitary facilities are provided for the exclusive use of such household, and with a private entrance from outside the **building** or from a common hallway or stairway inside the building.

Dwelling Unit Area

Means the floor area of a **dwelling unit** measured within the interior faces of the exterior walls of the **dwelling unit**. The unfinished floor area in the **basement** shall not be included in the calculations of the dwelling unit area.

Easement

Means the legal right acquired by contract to pass over, along, upon or under the lands of another and shall be deemed to include an easement for a water, sewer, gas or hydro or communications utility, drainage works, and a street, or road.

Eave

Means a roof overhang, free of enclosing walls, without supporting columns.

Entrance

Means in reference to a **lot**, the area of intersection between a **driveway** and a **street line**.

Equestrian Establishment

Means the **use** of land, **buildings** and **structures** for operation of a horse riding academy, horse riding stables, horse training, handling care, or for the lodging of horses.

Equipment Rental Establishment

Means a **premise** wherein the primary use is the rental of machinery, equipment, furniture and fixtures and other goods.

Equipment Sales, Service and Repair Establishment

Means a **premise** where machinery or equipment for use in construction undertakings, commercial vehicles, and other similar goods are kept for sale at retail or wholesale and which may be serviced, washed or repaired and may include an auto body shop. (Examples include farm equipment, back hoes, floats or trailers.)

Equipment and Vehicle Storage Yard

Means a **premise** which is used for the storage of machinery and equipment for construction undertakings, commercial vehicles, and other similar goods requiring large areas for **outside storage**. Limited repair of such machinery, equipment, vehicles and goods may be **permitted** in a **building** provided such repair is clearly incidental and secondary to the storage use.

Erect

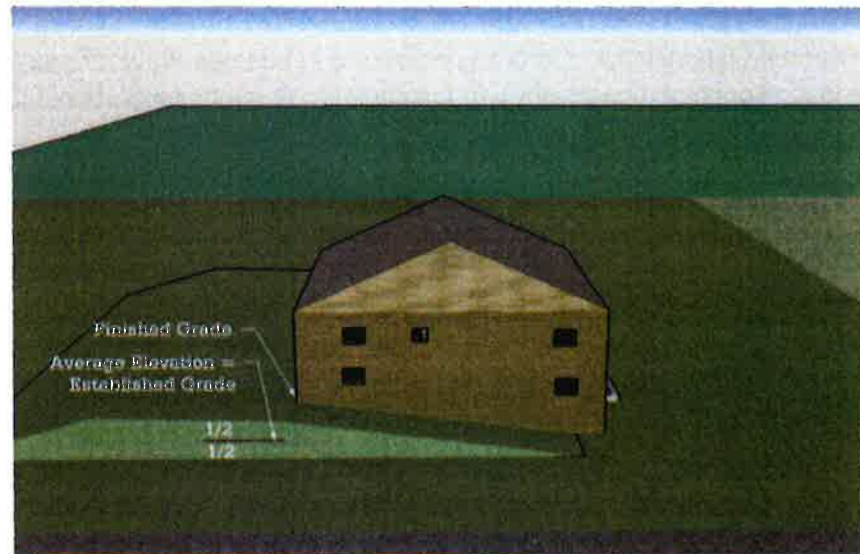
Means to build, construct, reconstruct, **renovate**, **alter** or relocate and without limiting the generality of the foregoing shall be taken to include any preliminary physical operation such as excavating, grading, piling, cribbing, filling or draining, structurally altering any **existing building** or **structure** by an addition, deletion, enlargement or extension.

Established Grade

Means:

1. When used with reference to a **building**, the average elevation of the finished level of the ground adjoining a wall of the building, measured along the length of the wall, exclusive of any artificial embankments, planters, berms or steps [see **Figure 3.9**];
2. When used with reference to a structure, the average elevation of the finished surface of the ground immediately surrounding such structure;
3. When used with reference to a street, road or highway, the elevation of the street, road or highway established by a **public authority**.

Figure 3.9: Established Grade



Existing

Means existing as of the date of the passing of this By-law.

Exterior Side Lot Line - see **Lot Line**, **Exterior Side**
Exterior Side Yard - see **Yard**, **Exterior Side**

Factory Outlet

Means a **premise accessory** to a permitted **industrial use** where products or goods that are manufactured or produced on site by that industry are kept for wholesale or retail sale on the same **lot** as the principle **industrial use**.

Fairground

Means land, **buildings** and **structures used** for entertainment, agricultural and related exhibits, competitive events, food concessions, a carnival or midway which are conducted on a seasonal or temporary basis and may include grandstands, barns and other **accessory buildings** and **structures** normally associated with such a **use**.

Farm

Means land **used** for the tillage of soil and the growing of vegetables, fruits, grains, and other staple crops. This definition shall also apply to land used for animal husbandry, dairying or wood lots [see also **Agricultural Use**].

Farm, Hobby

Means land on which a **farm** may be operated primarily for recreational purposes or for home consumption by the occupants of the **dwelling** on the same **lot**, and which is clearly secondary and **accessory** to the **permitted use**. A hobby farm may also include a **farm produce outlet**.

Farm Produce Outlet

Means an **accessory use** to a **farm** which consists of the retail sale of agricultural products produced on the farm where such outlet is located.

Farmer's Market

Means land, **buildings** and **structures used** for the sale of farm products, crafts and other merchandise of a local farming or rural community and designed for individual retailers.

Fence

Means any barrier constructed of chain link metal, wood, stone, metal, brick or other similar materials or combinations of such materials which is erected for the purpose of screening, safeguarding, retaining or enclosing property or delineating property lines.

First Storey

Means the storey with its floor closest to but above grade [see **Figure 3.21**].

Fitness Centre

Means a commercial **building** or part of a **building** in which facilities are provided for recreational or health related activities including but not limited to weight training and exercise classes and may include associated facilities and services such as a

lounge, washrooms, showers, and saunas, a day spa, an administrative office, a cafeteria and an **accessory retail outlet** for fitness-related attire, equipment and dietary supplements.

Flea Market

Means:

1. A **premise** where second hand goods, articles and antiques are offered or kept for sale at retail to the general public but shall not include any other retail establishment otherwise defined in this By-law;
2. An occasional or periodic market or sales event held in an open area, which may include a street, or within a **building** or **structure** where independent sellers offer goods, new and used, for sale to the public, but not including private garage sales;
3. A **premise** in which stalls or sales areas are set aside and rented or otherwise provided, and which are intended for use by various unrelated individuals to sell articles that are either home grown, homemade, handcrafted, old, obsolete, or antique and may include the selling of goods at retail by businesses or individuals who are generally engaged in retail trade;
4. A **premise** where food preserves or fresh produce or prepared foods are sold, but does not include a **restaurant**.

Flood Elevation or Floodline

Means a line established by a one in one hundred year storm as established by flood plain mapping or by an appropriate **public authority**.

Flooding Hazards

Means the inundation of areas adjacent to a **shoreline** or river or stream system and not ordinarily covered by water along river and stream systems, the flooding hazard is the greater of the flood resulting from the rainfall experienced during a major storm such as the Timmins Storm (1961), transposed over a specific watershed and combined with the local conditions, where evidence suggests that the storm event could have potentially occurred over watersheds in the general area; or the one hundred year flood; or a flood which is the greater of the above which was actually experienced in a particular watershed

or portion thereof as a result of ice jams and which has been approved as a standard for that specific area by the Ministry of Natural Resources and Forestry [see **Figure 3.10**].

Flood Plain

For river, stream and small inland lake systems, means the area, usually low lands adjoining a watercourse, which has been or may be subject to **flooding hazards**.

Floor Area, Gross

Means the total area of all floors contained within a **building** measured between the exterior faces of the exterior walls of the building and where there are no walls the total area of a floor within the outer perimeter of the floor [see **Figure 3.11**].

Floor Area, Ground

Means the floor area of the lowest storey of a building approximately at or above the **established grade** excluding any **basement** or **cellar**, which area is measured between the exterior faces of the exterior walls at the floor level of such storey, but excludes car parking areas within the building; and for the purposes of this paragraph the walls of an inner court are and shall be deemed to be exterior walls.

Floor Area, Net

Means the total floor area of usable or **habitable** space above or below grade, measured from the exterior face of the exterior walls of the building or structure but shall not include:

1. Any **private garage, porch, veranda**, unfinished **basement, cellar** or **attic**; or
2. Any part of a **building** or **structure** below grade which is used for building services, storage or laundry facilities; or

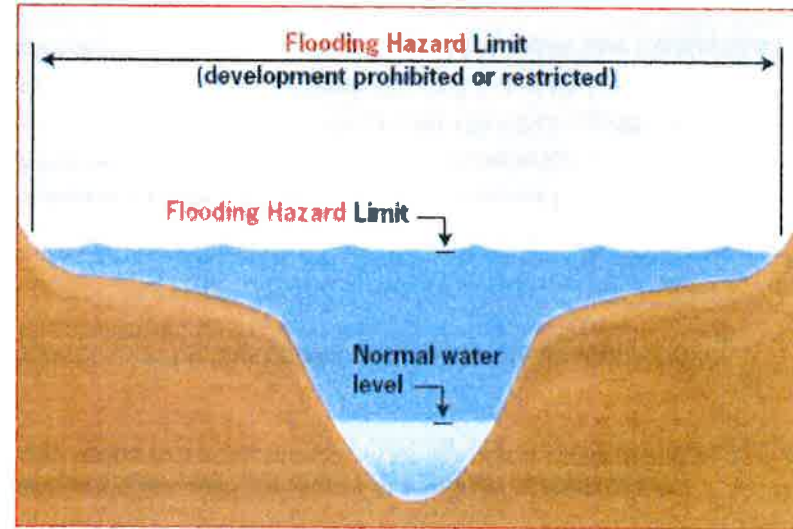


Figure 3.10: Flooding Hazard

3. Any part of the **building** or **structure used** for the storage or parking of **motor vehicles**; or
4. Any part of a commercial shopping area used as a hall way, corridor passageway, utility room, elevator shafts, service/mechanical rooms, garbage/recycling rooms, public washroom, staff locker and lunch rooms, loading areas, balcony or mezzanine not otherwise used for the display or sale are for merchandise.

Figure 3.11: Floor Area

Forestry Use

Means the general raising, management and harvesting of wood and shall include the raising and cutting of fuel wood, pulpwood, saw logs, Christmas trees, other forestry products and silva culture practices.

Front Lot Line - see Lot Line, Front

Front Yard - see Yard, Front

Frontage - see Lot Frontage

Funeral Home

Means a **building** or part thereof used for the purpose of furnishing funeral services to the public, but shall not include a crematorium.

Garage – Detached Private

Means a fully enclosed **accessory building** which is designed or **used** for parking or storage in which there are no facilities for repairing or servicing of a **motor vehicle** for remuneration or commercial use.

Floor Area

Floor Area = Length of Building x Width of Building (from exterior faces of exterior walls)

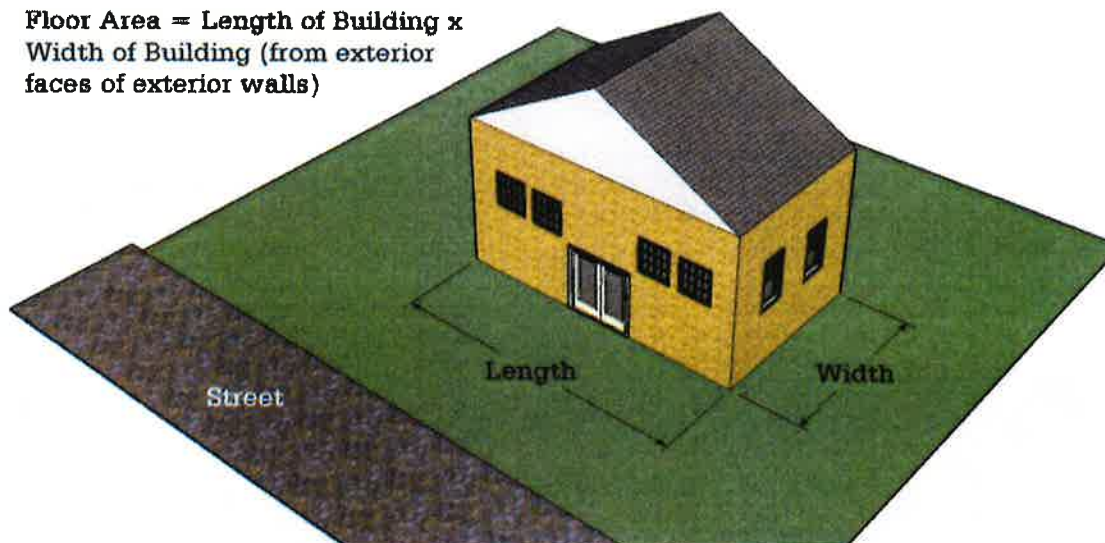


Figure 3.12: Gazebo

Garden Centre - see Commercial Greenhouse, Garden Centre or Nursery

Garden Suite

Means a one-unit detached residential **building** containing sanitary and kitchen facilities that is **accessory** to an **existing** permanent residential **building** and that is designed to be portable, but shall not include a **mobile home**, or a **recreational vehicle**.

Gas Bar

Means one or more pump islands, each consisting of one or more gasoline pumps, and a **building, structure** or booth which may be used by a sales attendant for the sale of gasoline products and convenience items including but not limited to beverages, prepared foods, newspapers, lottery tickets, sundries and may include other **accessory** features such as a comfort station and ATM. [see also **Automotive Service Station**]

Gazebo

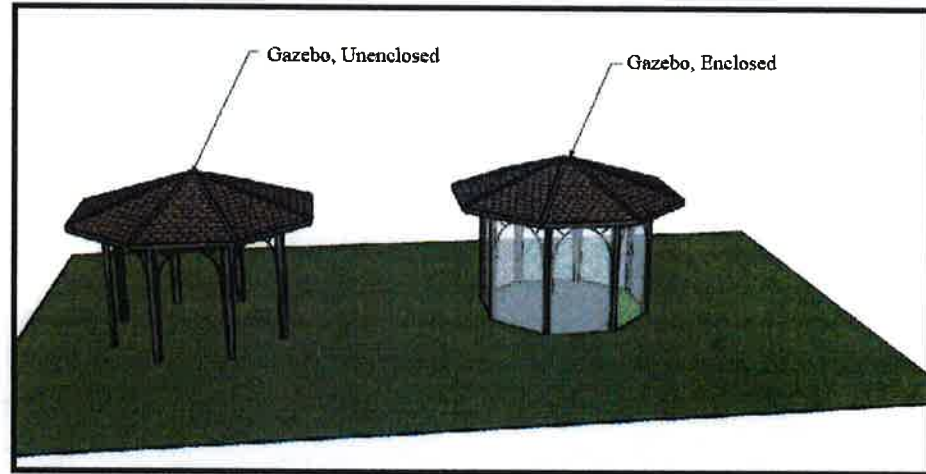
Means a freestanding, roofed **accessory structure** which is not enclosed, except for transparent screening (e.g. glass, netting) and which is utilized for the purposes of relaxation in conjunction with a principle use but shall not include any other use or activity otherwise defined or classified herein [see **Figure 3.12**].

Geothermal Power Facility

Means a heating facility such as a heat pump whose energy source is naturally created from the earth's crust.

Golf Course

Means a public or private area operated for the **principle use** of playing the sport of golf but may also include a **driving** range and such **accessory buildings** and **structures** as are necessary for the operation and maintenance of the golf course



including club house facilities, a **restaurant**, banquet, conference and other uses of a social, recreational and entertainment nature normally associated with golf course development.

Green Roof

Means a roof of a **building** where part of or the entire surface of the roof is intentionally covered with vegetative material.

Greenhouse

Means a **building** used for the growing of flowers, plants, shrubs, trees and similar vegetation which are not necessarily transplanted outdoors on the same **lot** containing such greenhouse.

Granny Flat - see Garden Suite

Green Energy Industries

Means a **building** or **structure** in which products are manufactured for the generation of electricity from non-polluting or renewable source (i.e. wind, sun, geothermal, biomass). Products manufactured by a renewable energy industry may include but are not limited to solar panels, wind turbines, geothermal equipment, and parts or components thereof.

Group Home

Means a single housekeeping unit in a residential **dwelling**, which is registered with the **Corporation**, in which three (3) to ten (10) persons (excluding supervisory or operating staff) live together under responsible supervision consistent with the requirements of its residents for a group living arrangement and which is licensed and/or approved under Provincial Statutes and in compliance with municipal By-laws [see also **Crisis Care Facility**].

Guest Cabin

Means an accessory **building**, located on the same **lot** as the **main building**, which is used for sleeping accommodation but does not contain any cooking facilities and may contain sanitary facilities.

Guest Room

Means a bedroom or suite of rooms, which contains no facilities for cooking and which is **used** or maintained for gain or hire by providing accommodation.

Guest House

Means a private **single detached dwelling** in which the **dwelling** or part thereof is rented for gain or hire as living quarters.

Habitable Room

Means any floor space within a **building** or **structure** designed and intended to be **used** for living, sleeping, cooking or eating purposes as defined under the *Building Code Act, S.O. 1992, Chapter 23*, as amended.

Hazardous Lands

Means property or lands that could be unsafe for *development* due to naturally occurring process including lands in a **flood** plain or subject to a **flooding hazard** or erosion hazard and shall include unstable soils and unstable bedrock.

Hazardous Substances

Means substances which individually, or in combination with other substances are normally considered to pose a danger to public health, safety and the environment. These substances generally include a wide variety of materials that are toxic, ignitable, corrosive, reactive, radioactive or pathological.

Height

Means the vertical distance between the established grade and:

1. In the case of a flat roof, the highest point of the roof surface or parapet wall, whichever is the highest [see **Figure 3.13**],
or
2. In the case of all other types of roofs, the mean height level between the base of the roof and highest point of the roof [see **Figure 3.14**].

Where the height is designated in terms of storeys, it shall mean the designated number of storeys above and including the **first storey**.

Figure 3.13: Building Height with Flat Roof

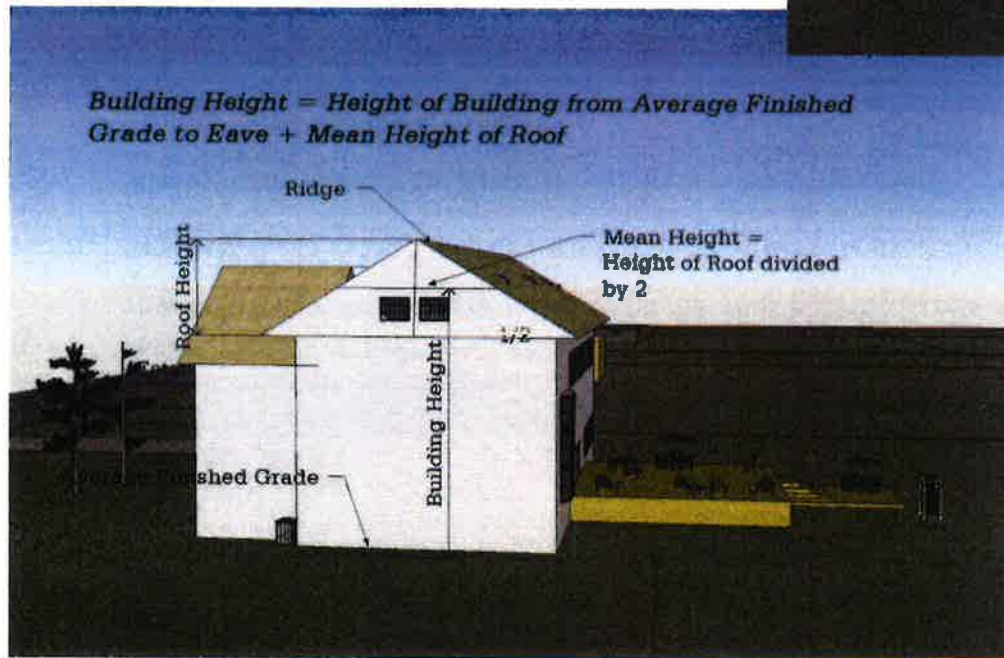



Figure 3.14: Building Height – All Other Roofs

Heliport

Means a landing area or pad used for the landing and take-off of helicopters and may include incidental emergency service facilities, fueling facilities and passenger and cargo areas.

High Water Mark

Means the mark made by the action of water under natural conditions on the shore or bank of a **water body**, which action has been so common and usual and so long continued that it has created a difference between the character of the vegetation or soil on one side of the mark and the character of the vegetation or soil on the other side of the mark. Features shall also include a naturel line or mark impressed on the bank or shore or rock, or other distinctive physical characteristics.

Highway

Means a **street** under the jurisdiction of the Provincial government.

Hobby Farm – see Farm, Hobby

Home for the Aged – see Continuum-of-Care Facility

Home Based Business

Means a privately operated legal occupation, enterprise or business which is carried out as an **accessory use** to a **dwelling unit** for pursuits conducted by the occupant thereof and any employees and is compatible with a domestic household.

Home Industry

Means any privately operated legal occupation, enterprise or business which is carried out as an **accessory use** to the main agricultural or rural **residential use** of a property and only by the occupant thereof and any employees and is compatible with a domestic household.

Hotel

Means a **building** designed or **used** for the accommodation of the travelling or vacationing public, with or without **accessory uses** such as a **restaurant**, meeting rooms, **swimming pool**, facilities for the temporary exhibition and sale of goods on an

intermittent basis, **premise** licensed under the *Liquor License Act* and includes any establishment containing **guest rooms** which is defined as a "Hotel" in the *Hotel Registration of Guests Act, R.S.O. 1990, H. 17* and shall also include a **motel** and hostel, but shall not include any **residential use** or **boarding house use**.

Individual On-site Sewage System

Means systems under the *Building Code Act, 1992* that are owned, operated and managed by the owner of the property upon which the system is located.

Individual On-site Water System

Means individual autonomous water supply systems that are owned, operated and managed by the owner of the property upon which the system is located.

Industrial Use

Means the use of land, **building** or **structures** for the purpose of manufacturing, assembling, making, preparing, inspecting, ornamenting, finishing, treating, altering, repairing, warehousing, or storage or adapting for sale of any goods, substances, article or thing, or any part thereof and the storage of building and construction equipment and materials as distinguished from the buying and selling of commodities and the supplying of personal services. This definition does not include a mine, **pit** or **quarry** or obnoxious industry. **Accessory uses** may include transportation, wholesaling, storage, shipping and receiving incidental to the **industrial use**.

1. Class I Industry - Light Industrial

Means a place of business for a small scale, self-contained plant or **building** which produces, manufactures, assembles or stores a product which is contained in a package and has a low probability of fugitive emissions e.g. noise, odour, dust and vibration. Such industries operate in the daytime only with infrequent movement of products and /or heavy trucks and no outside storage. 'Light Industrial Uses' or 'Class I Industry' is a classification and other uses defined in this By-law may be classified as such.

2. Class II Industry - Medium Industrial

Means a place of business for medium scale process and manufacturing with outdoor storage of wastes or materials (e.g. it has an open process) and where there are periodic or occasional outputs of fugitive emissions e.g. noise, odour, dust and/or vibration. Shift operations occur and there is frequent movement of products and /or heavy trucks during daytime hours. 'Medium Industrial Uses' or 'Class II Industry' is a classification and other uses defined in this By-law may be classified as such.

3. Class III - Heavy Industrial Uses

Means a place of business for uses characterized as having emissions such as noise, smoke, odour, fumes or vibrations or extensive outside storage as part of their normal operations. Such uses include sawmills, pulp and paper mills, refineries, smelting operations and similar uses which are intended to be secluded from residential or other **sensitive land uses** in order to limit any potential **adverse effects** on the environment or the surrounding areas and public health. 'Heavy Industrial Uses' or 'Class III Industry' is a classification and other uses defined in this By-law may be classified as such.

Institutional Use

Means any land, **building, structure** or part thereof **used** to provide non-profit or non-commercial purposes for governmental, educational, charitable, fraternal or other public services.

Junk Yard - see Wrecking Yard

Kennel

Means a commercially operated **building** or **structure** where dogs, cats or other small animals are kept, trained, bred or boarded, but does not include an **animal shelter**. [See also **Animal Shelter**]

Landfill Site – see Waste Management Facility

Lane

Means a public thoroughfare other than a **street** or pedestrian way, improved or not, which has a right-of-way width of 10 m or less and which provides a secondary means of for vehicular traffic to abutting **lots** and which is not intended for general traffic circulation.

Laundromat

Means a self-serving clothes washing establishment containing one or more washers and drying, ironing, finishing or other incidental equipment, and may include a laundry receiving depot.

Livestock

Means animals associated with an **agricultural use** such as but not limited to cattle, horses, goats, poultry, sheep, swine or the young thereof, raised for personal use or for commercial purposes.

Livestock Facility

Means one or more barns or permanent **structures** with livestock-occupied portions, intended for the keeping or housing of livestock and includes all manure or material storages. (Minimum Distance Separation Formulae Implementation Guidelines)

Livestock Sales Outlet

Means a **building** or **structure** where **livestock** are bought and sold.

Loading/Delivery Space

Means an unobstructed area of land which is used for the temporary parking of one or more commercial motor vehicles while merchandise or materials are being loaded or unloaded from such vehicle.

Logging Operation

Means an area of land and/or **building** of a logging contractor where equipment and materials are stored and may include repairs to logging equipment.

Loft-Above-a-Garage

Means the portion of a **private garage** either attached or detached located above the vehicle storage area which is used for sleeping accommodation and may include sanitary facilities but not cooking facilities.

Figure 3.15: Lot Definitions

Lot

Means a parcel of land which is capable of being legally conveyed in accordance with the *Planning Act*.

Lot Area

Means the total horizontal area measured within the limits of the *lot lines* of the *lot* excluding the horizontal area of any *flood plain* or wetland area located on such *lot*. [See **Figure 3.1**]

Lot, Corner

Means a *lot* situated at an intersection of two or more streets, or at the intersection of two parts of the same street which have an interior angle or intersection of not more than one hundred and thirty-five (135) degrees.

Where such street lines are curved, the angle of intersection of the street lines shall be deemed to be the angle formed by the intersection of the tangents to the street lines, drawn through the extremities of the *side lot lines*. In the latter case, the corner of the lot shall be deemed to be that point on the street line nearest to the point of intersection of the said tangents, and any portion of a corner lot distant not more than 30 m (98.4 ft.) from the corner measured along the street line shall be deemed to be an *interior lot* [see **Figure 3.15**].

Lot Coverage

Means that percentage of land or *lot* area covered by *buildings* and *structures* above ground level and which excludes that portion of such land or lot area which is occupied by a building or portion thereof which is completely below ground level, and shall exclude a fence, patio, landings, steps, ramps, retaining wall, root cellar, a sewage disposal system and an in-ground swimming pool or hot-tub [see **Figure 3.16**].

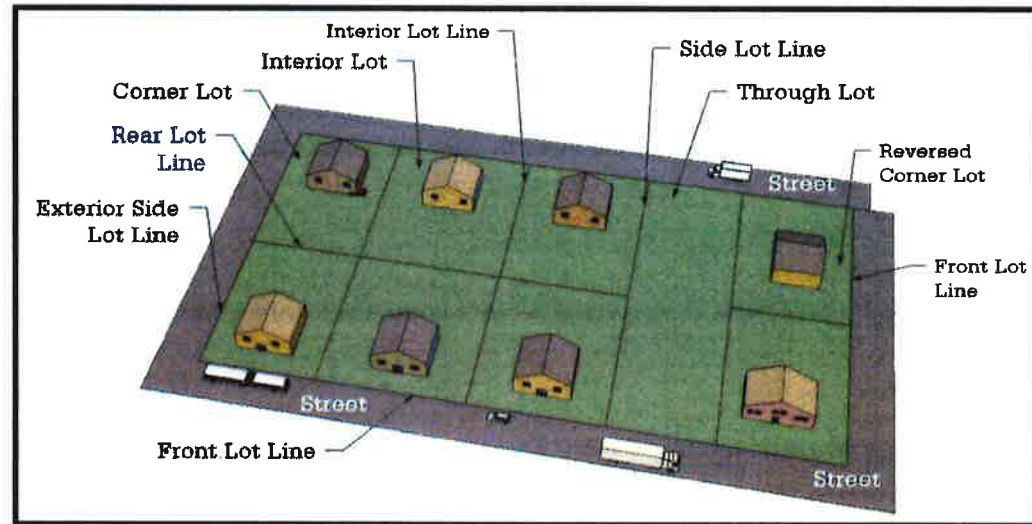


Figure 3.16: Lot Coverage

Illustration of Lot Coverage

Lot Depth

Means the horizontal distance between the **front** and **rear lot lines**. If the **front** and **rear lot lines** are not parallel, "lot depth" shall mean the length of a straight line joining the middle of the **front lot line** with the middle of the **rear lot line**. If there is **no rear lot line**, "lot depth" shall mean the length of a straight line joining the middle of the front lot line with the apex of the triangle formed by the **side lot lines** [see Figure 3.17].

Lot Frontage

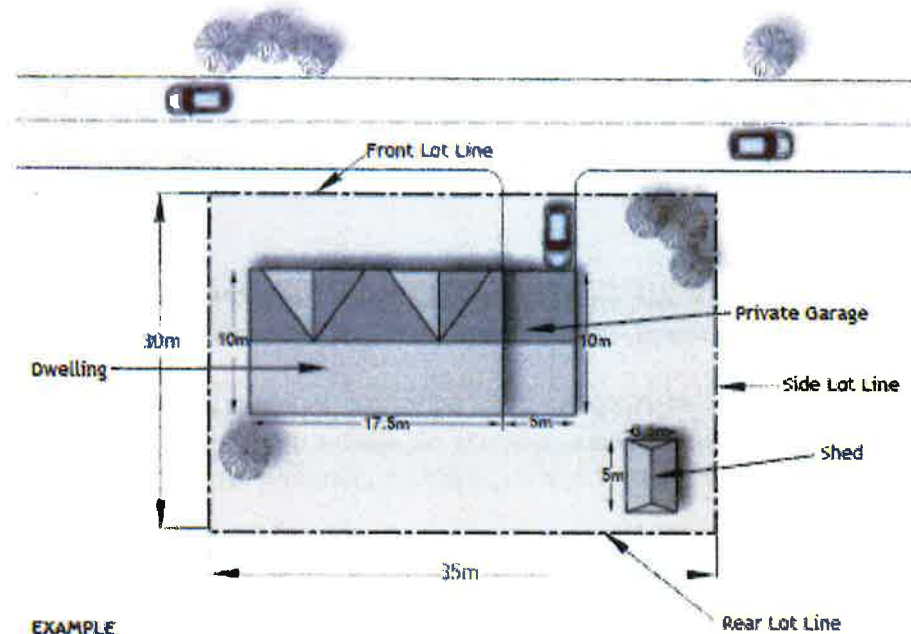
Means the horizontal distance between the **side lot lines**. Where such **side lot lines** are not parallel, it shall be the width of a **lot** measured between the intersections of the **side lot lines** with a line equal to the **front yard setback** back from and parallel or concentric to the **front lot line**. Arc distances shall apply on curved lines [see Figure 3.17].

Lot, Interior

Means a **lot** other than a **corner lot** or a **through lot** which has frontage on a **street** [see Figure 3.15].

Lot Line

Means a boundary line of a **lot** or the vertical



EXAMPLE

LOT AREA : 30.0m X 35.0m = 1050.0m²

DWELLINGS : 10.0m X 17.5m = 175.0m²

PRIVATE GARAGE : 5.0m X 10.0m = 50.0m²

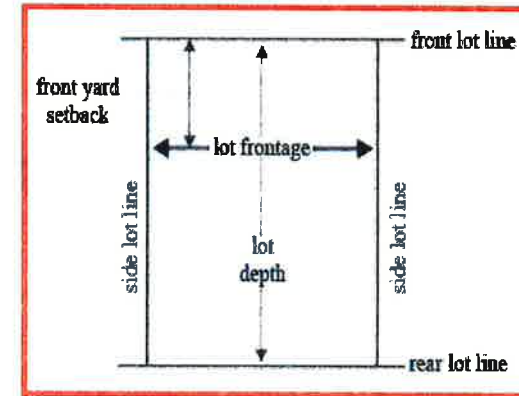
SHED : 5.0m X 3.5m = 17.5m²

TOTAL = 242.5m²

LOT COVERAGE : $\frac{242.5\text{m}^2 \text{ (Building Coverage)}}{1050.0\text{m}^2 \text{ (Lot Area)}} \times 100 \%$

= 23.1 %

Figure 3.17: Lot Depth and Lot Frontage



projection thereof. In the case of a **lot line** that has a bend or a series of bends, if the sum of the interior angles or angles of such bends is 130 degrees or greater, then they shall be deemed to be the same **lot line**.

Lot Line - Exterior Side

Means a **lot line** located between the **front lot line** and **rear lot line** and dividing the **lot** from a **street** [see **Figure 3.15**].

Lot Line, Front

Means:

1. In the case of an **interior lot**, the line dividing the **lot** from the **street**, street allowance or **private road**;
2. In the case of a **corner lot**, the shorter **lot line** abutting a **street** shall be deemed to be the **front lot line**;
3. In the case of a **corner lot** with two street lines of equal length, the **lot line** that abuts the wider **street**, or abuts a **highway** shall be deemed to be in the front line, and in the case of both streets being under the same jurisdiction and of the same width, the **lot line** where the principal access to the **lot** is provided shall be deemed to be the **front lot line**;
4. In the case of a **lot** with water access or frontage on a **water body**, or an island, the **front lot line** shall be on the **shoreline**. In the case of a through waterfront lot the longest **shoreline** shall be deemed to be the **front lot line**; [see **Figure 3.18**].
5. in the case of a **private road**, the **lot line** adjacent to the **entrance** shall be deemed to be the **front lot line**;
6. In all other cases not described above, the **front lot line** shall be deemed to be where the principal access or **entrance** to the **lot** is approved.

Lot Line, Rear

Means the **lot line** furthest from, and opposite to, the **front lot line** [see **Figure 3.15**]. In the case of a **lot** with no **rear lot line**, the point where the two **side lot lines** intersect shall be the **rear lot line**.

Lot Line, Side Interior

Means a **lot line** other than a **front lot line**, **rear lot line** or **exterior side lot line**. On a **lot** with more than four sides, any **lot line** not otherwise defined as a front, rear or side lot line shall be considered as an **interior side lot line** [see **Figure 3.15**].

Lot, Through

Means a lot having a frontage on two parallel or approximately parallel **streets** and where such **lot** qualifies as being both a **corner lot** and a **through lot**, such lot shall be considered as a corner lot [see **Figure 3.15**].

Lot, Width

Means the average horizontal dimension between the two longest opposite sides measured on a line 6 m [19.6 ft.] back from the **front lot line** and parallel to it.

Lot Width, Corner Lot

Means the horizontal distance between the longest **front lot line** and the opposite **side lot line**, measured along a line 6 m [19.6 ft.] back from and parallel to the shorter **front lot line**, except in the case:

1. Where the **front lot lines** are curved, in which case, the **lot width** shall be calculated on the basis that the street lot lines are deemed to be the tangents produced to their points of intersection, from the points of intersection of the side lot lines and curved street lot line; or
2. Where a **corner lot** indicates that a **sight triangle** has been removed or has a rounded corner, in which case, the **lot width** shall be calculated on the basis that the **front lot lines** shall be deemed to comprise the street lines produced to their point of intersection.

**ILLUSTRATION OF DEFINITIONS
RELATED TO WATERFRONT LOTS**

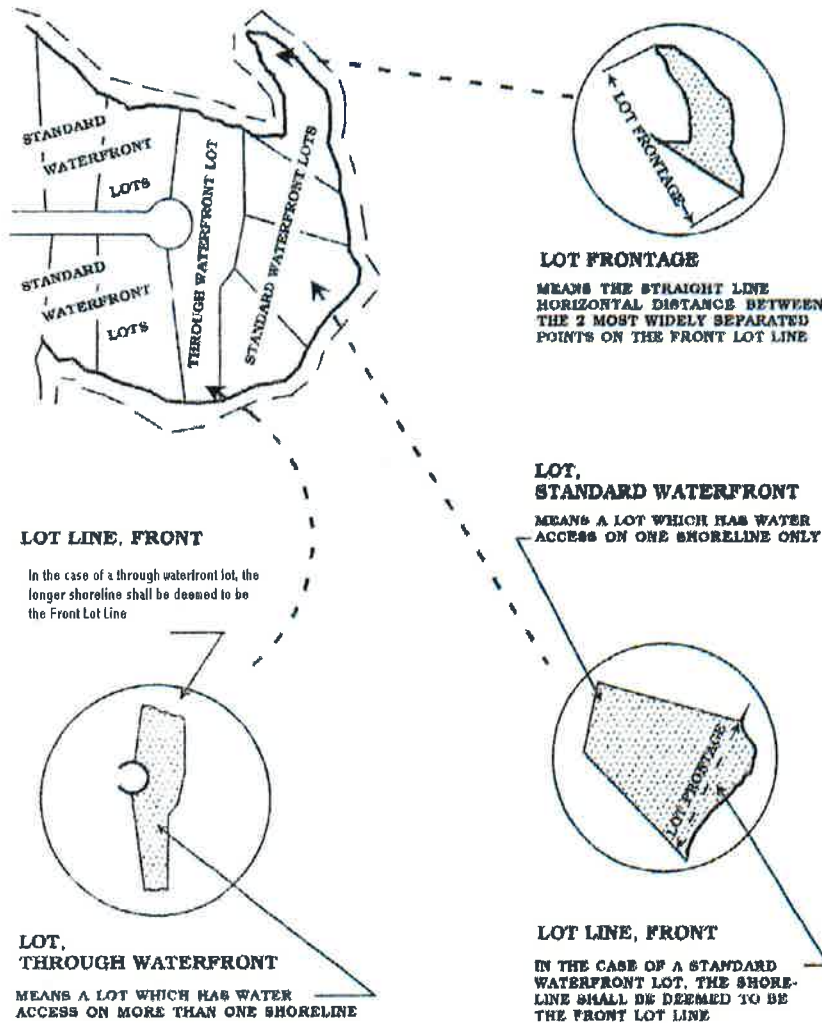


Figure 3.18: Waterfront Lots

Marina

Means a commercial **use, building and/or structure** with or without docking facilities where boats are moored, berthed, constructed, stored, serviced, repaired or kept for sale or rent, and where **accessory uses** shall include the sale of boat accessories, marine fuels and supplies and pump-out facilities.

Marine Facility

Means a non-commercial **building or structure** which is used to moor, berth, or store a boat. This definition may include a boat launching ramp, a boat lift, marine railway, a float hangar, dock or boathouse, but does not include any **building** used for human habitation or a marina. A **marine facility** shall also include a water intake facility and any flood or erosion control structure. No part of a **marine facility** may be **used** as a **dwelling unit**.

Medical Clinic - see Clinic

Medical Marijuana Facility

Means a **premise** approved and regulated under the Canada *Food and Drugs Act* and associated *Food and Drug Regulations*.

Microbrewery

Means a commercial operation where beer is produced at a small scale. A microbrewery may be **permitted** to sell the product that is produced on-site provided that there is no consumption of the purchased product on-site other than sampling. A bar, pub or brewpub shall not be considered a microbrewery. A microbrewery may also sell retail items directly related to the operation on-site.

Mine

Means a mine as defined in the *Mining Act*. Mining shall have a similar meaning.

Mine Hazard

Means any feature on a mine as defined under the *Mining Act* or any related disturbance of the ground that has not been rehabilitated.

Mineral Aggregate Operation

Means:

1. Lands under license or permit, other than for *wayside pits* and *quarries*, issued in accordance with the *Aggregate Resources Act*, or successors thereto, or a pits and quarries control By-law enacted under the *Municipal Act*; and
2. Associated facilities used in extraction, transport, beneficiation, processing or recycling of mineral aggregate resources and derived products such as asphalt and concrete, or the production of secondary related products.

Mineral Mining Operation

Means a mining operation and associated facilities, or, a past producing mine with remaining mineral development potential that has not been permanently rehabilitated to another *use*.

Minimum Distance Separation Formulae I and II

Means formulae developed by the Province to separate uses so as to reduce incompatibility concerns about odour from *livestock facilities*.

Mobile Home – see Dwelling – Mobile Home

Mobile Home Park

Means land which has been provided and designed for the location thereon of two (2) or more occupied *mobile homes*.

Mobile Home Site

Means an area, similar to a *lot*, located in a *mobile home park*, intended to be or occupied by a *mobile home* or a *permitted accessory use*.

Mobile Home Yard

Means a line similar to a *front yard*, *rear yard*, *interior side yard* or *exterior side yard* as applied to a *mobile home lot or site*.

Motel

Means an establishment designed or **used** throughout all or part of a year that caters to the accommodation of the traveling or vacationing public, containing one or more **guest rooms**, including all such establishments as defined from time to time by the *Hotel Registration of Guests Act, R.S.O. 1990, c. H.17*, as amended. A **motel** may include **accessory uses** such as a **restaurant**, meeting rooms, **swimming pool**, facilities for the temporary exhibition and sale of goods on an intermittent basis, and **premises** licensed under the *Liquor License Act*.

Motocross Circuit

Means an off-road racing facility conducted on an outdoor enclosed dirt circuit over primarily natural, outdoor terrain and may include spectator facilities such as grandstands or concourses and fast food concessions.

Motor Home - see Recreational Vehicle

Motor Vehicle or Vehicle

Means an automobile, commercial vehicle, truck, **recreational vehicle**, transport tractor, farm tractor, road building machine, bicycle and any vehicle drawn, propelled or driven by any kind of power, including muscular power, but does not include a snowmobile or a street car.

Municipality

Means the Township of The North Shore.

Natural Heritage Features and Areas

Means features and areas, including significant **wetlands**, significant coastal wetlands, other coastal wetlands in Ecoregions 5E, 6E and 7E, fish habitat, significant woodlands and significant valleylands in Ecoregions 6E and 7E (excluding islands in Lake Huron and the St. Marys River), habitat of endangered species and threatened species, significant wildlife habitat, and significant areas of natural and scientific interest, which are important for their environmental and social values as a legacy of the natural landscapes of an area.

Nature Trail

Means an area **used** for walking, hiking, cross-country skiing, nature appreciation and similar non-motorized recreational travel.

Non-Complying

Means any **existing building, structure** or **lot** which does not comply with one or more of the zone regulations and standards of this By-law.

Non-Conforming

Means any **existing use, building, structure** or **lot** which is does not conform to the **permitted** use provisions of any Zone in this By-law.

Non-Residential Use

Means a **use, building** or **structure** that does not contain a **dwelling unit**.

Non-residential Zone

Means a C1, C2, C3, I, M1, M2, M3, MX, MIN, OE, ROS, or EP **zone**.

Nursing or Convalescent Home - see Continuum-of-Care Facility

Nursery - see Commercial Greenhouse, Nursery or Garden Centre

Office

Means a **building, structure** or part thereof **used** for conducting the affairs of businesses, professions, services, industries, governments, or like activities.

Open Space

Means the open, unobstructed space on a **lot** from the ground to the sky including landscaped areas, pedestrian walkways, patios, **swimming pools** or similar areas but not including any driveway, ramp, **parking spaces** or **aisles, loading spaces** or manoeuvring areas and similar areas.

Open Storage

Means the storage of goods, merchandise or equipment outside of a **building** or **structure** on a **lot** or portion thereof. This definition shall not include a storage use located in a building, a **salvage yard**, a **parking area**, a **loading space** or a **parking space** or an area used for **outdoor display**.

Order Station

Means an ordering box, service window, display board or any other device, including communication equipment, used by the public and operator to facilitate sales and/or services in a **drive-through facility**.

Outdoor Display

Means an area set aside outside of a **building** or **structure**, other than a **parking area, loading space** or **parking space** which is **used** in conjunction with a business located within the building or structure on the same property, for the display of goods, merchandise, equipment and seasonal produce and products and may include garden supplies and Christmas trees, new merchandise or the supply of services.

Owner

Means a mortgagee, lessee, tenant, occupant, or a person entitled to a limited estate or interest in land, a trustee in whom the land is vested, a committee of the estate of a mentally incompetent person, an executor, an administrator or a guardian.

Park

Means an area of land, whether enclosed or not, which is **used** for recreational or leisure uses and may include therein a beach, playground, play field, athletic field, field house, community centre, bleachers, skateboard facility, swimming pool, wading pool, splash pad, greenhouse, botanical gardens, zoological gardens, bandstand, skating rink, tennis courts, bowling

green, boat livery, bathing station, curling rink, refreshment concession, **campground, fair ground**, and **conservation area**, and associated **accessory uses**.

Parking Area

Means an open area of land, **accessory** to a **permitted use**, not located on a public **street, private road** or **lane** which is used for the parking of **motor vehicles**, but shall not include any area where **motor vehicles** for sale or repair are kept or stored.

Parking Lot, Commercial - see Commercial Parking Lot

Parking Space

Means an area used for the temporary parking of one **motor vehicle** or one horse and buggy.

Parking Space, Barrier Free

Means a **parking space** for the temporary parking of a **motor vehicle** used by a handicapped or disabled person (see photo).



Patio

Means a surfaced, open space of land at grade adjacent to a **residential use** which is used as an extension to the interior of the home for private entertainment or leisure activities and is uncovered. In a commercial setting, means an outdoor eating area **accessory** to a **restaurant** where, on a seasonal basis, food and/or refreshments prepared on the **premises** are consumed.

Permitted

Means **permitted** by this By-law.

Permitted Use

Means a **use** which is **permitted** in the **zone** where such **use** is located.

Person

Means an individual, an association, a chartered organization, a firm, a partnership, a corporation, an agent or trustee and the heirs, executors or other legal representatives of a person to whom the context can apply according to law.

Personal Service Establishment

Means a **building** wherein a personal service is performed including but not limited to a barber shop, beauty salon, esthetician, the **premise of an optician**, shoe repair, photographic store, **laundromat** or a **dry cleaning distribution station** but excludes a manufacturing or fabrication of goods for sale.

Pet Grooming Establishment

Means a **premise** wherein cleaning, clipping and grooming services are provided for domestic pets, but shall not include an **animal shelter** or **kennel**.

Pit

Means land or land under water from which **aggregate** as defined **herein** is being or has been excavated in order to supply material for construction, manufacturing or industrial purposes, but shall not include rehabilitated land or an excavation incidental to the erection of a **building** or a **structure** for which a building permit has been granted by the **Corporation**, or an excavation incidental to the construction of any public works.

Place of Amusement

Means a commercial **premise** wherein amusement facilities are provided such as a video arcade, arcade, billiard or pool room but does not include an **adult entertainment parlour** or **bingo hall**.

Place of Assembly

Means a **building** specifically set aside for and primarily engaged in the operation of arts and craft shows, trade fairs, fashion shows, public meetings, banquets, conference meetings, civic, political, social or religious activities, a private club or a fraternal organization and similar activities.

Place of Worship

Means a **premise** owned or occupied by a religious congregation or religious organization and dedicated exclusively to worship and related religious, social and charitable activities, and may include churches, chapels, temples, parish halls, mosques and synagogues including a **place of assembly, offices** for the administration of the religious institution, a convent, a seminary, a monastery, rectory, manse, parsonage, and a **cemetery**.

Playground

Means a **park** or part thereof which is equipped with active recreational facilities oriented to children [see also **Park**].

Porch or Veranda

Means a covered entrance to a **building** usually with a separate roof and unenclosed and used as an outdoor living space that is accessed by stairs from grade and which provides access to the **first storey** of a **dwelling unit**.

Portable Asphalt Plant

Means a facility with equipment designed to heat and dry **aggregate** and to mix **aggregate** with bituminous asphalt to produce asphalt paving material, and includes stockpiling and storage of bulk materials used in the process and which is not of permanent construction, but which is to be dismantled at the completion of the construction process.

Portable Concrete Plant

Means a **building** or a **structure** with equipment designed to mix cementing materials, aggregate, water and admixtures to produce concrete, and includes stockpiling and storage of bulk materials used in the process and which is not of permanent construction, but which is to be dismantled at the completion of the construction process.

Premises

Means the area of a **building** and **lot** occupied or **used** by a business or enterprise. In a multiple tenancy **building** occupied by more than one business, each business area shall be considered separate **premise**.

Principle Use

Means the primary purpose for which a **lot, building** or **structure** is **used** or intended to be **used**.

Printing and Processing Service Shop

Means a **building** or part of a **building** used by one or more persons who are employed in the management, direction or conducting of an activity, specifically undertaken to aid an industrial or commercial office use including photocopying, mail processing, receiving, distribution, document finishing, laminating, faxing, publishing and packaging.

Private Club - see Club, Private

Private Garage – see Garage, Private

Private Road

Means a private right-of-way over private property which affords access to two or more abutting **lots** or a road created through the registration of a plan of condominium, but does not include a **street** established or maintained by a **public authority**.

Professional Office – see Office

Public Authority

Means the Township of The North Shore and any Boards or Commissions thereof, and any Ministry or Department of the Governments of Ontario or Canada, or other similarly recognized public agency

Public Service Use

Means any **use** of land, **buildings** or **structures** by or on behalf of a **public authority**, but does not include a **public utility**.

Public Street – see Street

Public Utility

Means a **premise used** for public utility services by the Township of The North Shore, any Boards or Commissions thereof, any Ministry or Commission of the Governments on Ontario or Canada, and shall include utilities that provide electricity, gas, steam, water, telephone, internet or telecommunication services, cable television, transportation, drainage or sewage or refuse collection and disposal services, including a communications facility.

Quarry

Means any open excavation made for the removal of any consolidated rock or mineral including limestone, sandstone or shale, in order to supply material for construction, industrial or manufacturing purposes, but shall not include an excavation incidental to the erection of a building or structure for which a building permit has been granted by the **Corporation**, or an excavation incidental to the construction of any public works.

Railroad Use

Means a **building, structure or use** normally associated with a railroad operation subject to the *Railway Safety Act, R.S.C. 1985, c.32 (4th Suppl.)*, as amended.

Reconstruction

Means to re-build, **erect**, place, reconstruct, relocate, repair or assemble a previously **existing building or structure** to a habitable condition which may include complete replacement, and may also include:

1. Any preliminary operation such as excavating, filling or draining; or
2. **Altering** any existing **building or structure** by an addition, enlargement, extension or other structural change; or
3. Any work which requires a building permit.

'Reconstructed' and 'reconstruction' shall have corresponding meanings. For the purpose of this definition, reconstruction/renovation/restoration may include the complete replacement of a **building or structure**.

Recreational Commercial Establishment

Means an establishment, **building** or **structures** where any recreational, social or cultural uses are operated commercially for profit on lands in private ownership, or under lease, such as health clubs, open or enclosed skating or curling rinks, open or enclosed pools, open or enclosed badminton or tennis courts, squash courts, bowling alleys, gymnasias, band shell or open theatre, and other similar uses except as otherwise specifically defined in this By-law. [See also **Bingo Hall**]

Recreational Equipment

Means a portable **structure**, vessel or vehicle that is designed and built to be carried by a **motor vehicle**, or a unit designed and built to be transported or operated under its own power or propelled power, for the purposes of providing recreation enjoyment or travel, and may include boats, boat or vehicle trailers, personal water craft, snowmobiles, all-terrain vehicles (ATVs) or other equipment used for recreational purposes and which are normally stored or parked on a **lot**.

Recreational Vehicle

Means any **vehicle** so constructed that is suitable for being **attached** to a **motor vehicle** for the purpose of being drawn or is propelled by the **motor vehicle** and is capable of being used for living, sleeping, eating or accommodation of **persons** on a temporary, transient or short term basis, even if the vehicle is jacked up or its running gear is removed. Examples include a motor home, tent trailer, a camper trailer, a recreational trailer, a fifth wheel or a bus converted into a motor home. For the purposes of this definition, a **recreational vehicle** shall be considered a **structure** for the purposes of establishing **setbacks** only. A **recreational vehicle** shall not be deemed to include a **mobile home**. The definition of a **recreational vehicle** shall not be interpreted to include **recreational equipment** (see photos).



Recreational Vehicle Campground – see Campground

Recreational Vehicle Sales and Storage

Means a **building** and/or **lot** which are **used** for the display, storage and/or sale of boats, and **recreational vehicles** or recreational equipment.

Recreational Vehicle Repair Garage

Means a **building** used for the repair, servicing, painting, refinishing, restoration or alteration of **recreational vehicles** and boats for gain or profit, but does not include a salvage yard.

Recycling Depot or Transfer Station

Means a special **waste management facility** which only serves as a temporary storage site for clean materials such as glass, paper, cardboard, plastic, white goods, metal, electronics and other similar products which will be transferred to another location for reuse. This definition does not include any other type of waste management system [See also **Waste Management Facility**].

Redevelopment - see Development

Refreshment Pavilion (Chip Wagon)

Means a **premise** that is designed intended or **used** for the sale of food or refreshments to the general public and from which food or refreshment is made available to the customer within a **building** for consumption outside of the **building**.

Renewable Energy System

Means a system that generates electricity, heat and/or cooling from a renewable energy source.

Renovate – see Reconstruction

Residential Care Facility – see Continuum-of-Care Facility

Residential Density

Means the number of *dwelling units* per hectare of *lot area*.

Residential Use

Means the use of land, *buildings* or *structures* for human habitation or as a *dwelling*.

Residential Zone

Means an R1, R2, R3, or R4 *zone*.

Restaurant

Means a *premise*, including a *drive-through service facility*, in which the principal business is the preparation and serving of food and refreshments to the public for consumption at tables within or outside the *building* and which may include the preparation of food in a ready-to-consume state for consumption off the *premises*.

Retail Outlet

Means a single *retail store* which is *accessory* to a permitted *commercial use*.

Retail Store

Means a *building* wherein goods, wares, merchandise, groceries, substances or articles are offered for sale to the general public, and may include the limited storage of goods, wares, merchandise, substances or articles, and shall not include any other *use* defined *herein*.

Retirement Home – see Continuum-of-Care Facility

Riding School – see Equestrian Establishment

Right-of-way - see Easement

Road - see Street

Room, Non-Habitable

Means any room located within a **dwelling** that is not a **habitable** room, including but so as not to limit the foregoing, a laundry room, a pantry, a lobby, a stairway, a closet, a **porch**, a recreation room, a porch, a balcony, a **private garage**, an unfinished attic, a **cellar**, a boiler room and any space used for the service and maintenance of such dwelling or for vertical travel between **storeys**.

Rooming Unit

Means a room or rooms rented as sleeping and living quarters, without cooking facilities and may include an individual bathroom.

Row House - see Dwelling, Row or Townhouse

Rural Zone

Means an M3, MIN, MX, or R **zone**.

Salvage Yard

Means a **lot** and/or **building** or portion thereof where used goods, wares, merchandise, articles, **motor vehicles**, machinery or parts thereof are processed or sold for further use, dismantled or abandoned. This definition may include a junk yard, a wrecking yard, a scrap metal yard, and an automobile wrecking yard on the **premises**.

Satellite Dish/Receiver

Means a structure designed, used or intended to be used to send or receive signals to or from a satellite.

Sauna

Means an **accessory building** or **structure** wherein facilities are provided for the purpose of a sauna bath, either wet or dry, and may include a change/relaxation room, storage areas and a washroom but not kitchen or sleeping facilities.

Sawmill or Planing Mill

Means a **building, structure** or area where timber is cut or sawed, either to finished lumber or as an intermediary step.

Sawmill, Portable

Means equipment which is portable (e.g. may be drawn by a **motor vehicle**) and is **used** on a temporary basis for the cutting of saw logs.

School

Means a Provincially-approved institution for academic instruction and shall include a public, private or separate **school**, a vocational **school**, or a post-secondary **school** such as a college or university.

Seating Capacity

Means the number of persons which can be accommodated in a **building** or **structure** or part thereof in a seated position on chairs, benches, forms or pews.

Self-Storage Facility

Means a commercial **building** or part of a **building** wherein items are stored in separate, secured storage areas or lockers and may include the exterior storage **recreational equipment** and **recreational vehicles**.

Semi-Detached Dwelling - see Dwelling, Semi-Detached

Sensitive Land Use

Means **buildings**, amenity areas, or outdoor spaces where routine or normal activities occurring at reasonably expected times would experience one or more **adverse effects** from contaminant discharges generated by a nearby major facility.

Sensitive land uses may be a part of the natural or built environment.

Examples of sensitive land uses may include, but are not limited to: residences, day care centers, and educational and health facilities.

Separation Distance

Means the horizontal distance between **buildings** or **structures** or physical features measured from the closest point of the exterior wall or identifiable boundary of such **building** or **structure**, or of such physical structure.

Septage

Means untreated sanitary waste from a septic tank, privy or holding tank.

Service Outlet or Shop

Means a shop for selling, servicing, repairing, installing or renting items and equipment, including but without limiting the generality of the foregoing: radio or television shop, locksmith shop, small appliance shop, household and carpenter tool shop, shoe repair, a copy shop but shall not include a small engine shop or automotive repairs and automotive services.

Setback

Means:

1. With reference to a **street**, the least horizontal distance between the **front lot line** and the nearest **building line**.
2. With reference to a **water body**, the least horizontal distance between the **high water mark** and the nearest **building line**.
3. With reference to a **building, structure** or land **use** and not applicable under paragraph (1) or (2), shall mean the least horizontal distance from the **building, structure** or land **use** in question; and
4. With reference to a **private road**, shall mean the least horizontal distance between the edge of the travelled portion of the road or surveyed boundary of any **building** or **structure**, or the limit of the road as shown and measured on a survey.

Sewage Works

Means any works for the treatment and disposal of sewage in a waste water stabilization pond and includes hauled sewage.

Shipping Container – see **Storage Container**

Shooting Range or Rifle Club

Means a *premise* for commercial or private recreational target practice, skeet shooting, pistol shooting, rim fire and centre fire, sporting clay range rifle shooting, archery, gun or hunter safety instruction and may include *accessory* facilities

Shoreline

Means a *lot line* or portion thereof which abuts or parallels the *high water mark* of a *water body*. [See also **High Water Mark**.]

Shoreline Buffer Zone

Means a natural area, adjacent to a *shoreline*, maintained or re-established in its natural pre-development state, with the exception of minimal pruning of vegetation, the removal of trees for safety reasons, for the purpose of protecting natural habitat and water quality and minimizing the visual impact of *buildings* or *structures* on a lot, and may include the installation of a pathway or trail providing water access.

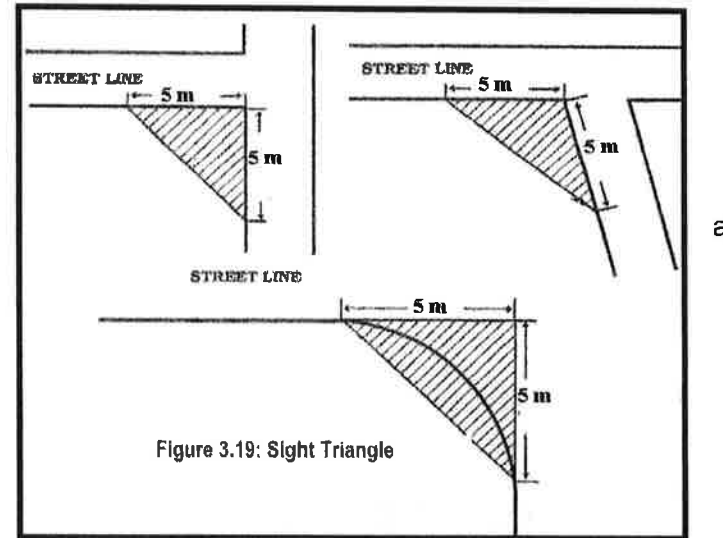
Sight Triangle

Means a triangular space, free of *buildings, structures* and obstructions, including vegetation, formed by the street lines abutting a *corner lot* and a third line drawn from a point on a street line to another point on a street line, each such point being the required sight distance from the point of intersection of the street lines [See **Figure 3.19**].

Sign

Means any writing, letter work or numeral, any pictorial representation, illustration, drawing, image or decoration, any emblem, logo, symbol or trademark or any device with similar characteristics which:

1. Is a *structure*, or part of a *structure*, or which is *attached* thereto or mounted thereon; and
2. Which is used to advertise, inform, announce, claim, give publicity or attract attention.



Sleep Cabin - see Guest Cabin

Solar Collector

Means a Class 1 or 2 ground mounted or rooftop mounted or wall mounted device under the *Green Energy and Green Economy Act, 2009* with a name plate capacity of less than or equal to 10 kW consisting of photovoltaic panels that collect solar power from the sun (see photo).



Solar Collector, Commercial

Means a Class 3 ground mounted device under the *Green Energy and Green Economy Act, 2009* with a name plate capacity of less than or equal to 10 kW consisting of photovoltaic panels that collect solar power from the sun (see photo).



Solarium

Means a glassed-in **structure** or room projecting from an exterior or main wall of a **building** which may be used for sunning, therapeutic exposure to sunlight, or for a use where the intent is to optimize exposure to sunlight.

Stacking Lane

Means an on-site lane for motorized vehicles which accommodates vehicles using a **drive-through facility** that is separated from other vehicular traffic and pedestrian circulation. Stacking lanes may be separated by any combination of barriers, markings or signage.

Stacking Space

Means a portion of a **stacking lane** which provides standing room for **motor vehicles** in a queue for a **drive-through facility** while the occupants are awaiting service [see **Figure 3.20**].

Figure 3.20: Stacking Lanes
Figure 3.4:
Accessory Building and Main Building



Storage Container

Means a pre-fabricated metal or steel **accessory building** used for the transport and and/or storage of storage of goods and materials but shall not include the body of a transport trailer, strait truck box or **motor vehicle** [see photos].



Storey

Means that portion of a **building** other than a **cellar** or **basement** included between the surface of any floor and the surface of the floor, roof deck, ceiling or roof immediately above it. [See **Figure 3.21**]

Street

Means an improved public thoroughfare, **lane**, road or **highway** affording principal means of access or **entrance** to abutting properties, and which has been assumed and is maintained year round by a **public authority**.

Street Line

Means the limit of the road or street allowance and is the dividing line between a **lot** and a **street** or a **private road**.

Structure

Means anything constructed or erected, the **use** of which requires location on the ground or attached to something having location on the ground and, without limiting the generality of the foregoing, includes a **recreational vehicle**, a **sign**, a **swimming pool**, a **deck**, and an **individual on-site sewage services** (i.e. septic tank).

Studio

Means a **building** or part thereof used:

1. As the workplace of a cabinetmaker, ornamental welder, photographer, artist, or artisan or any similar artist or craftsman, where unique articles are made or fabricated and offered for sale;
2. For the instruction of art, music, languages or similar disciplines.

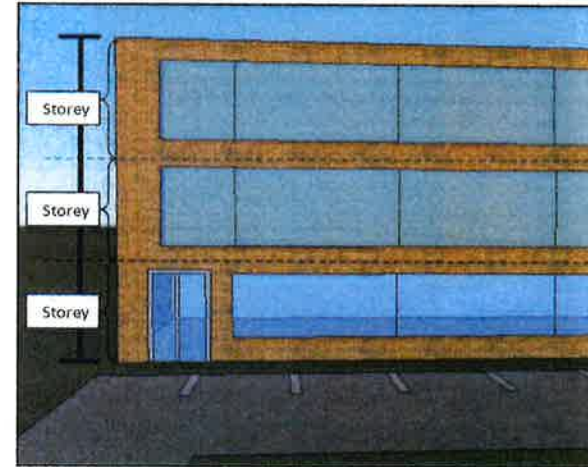


Figure 3.21: Storey

Swimming Pool

Means an open or covered pool designed to be used for swimming, wading, diving or recreational bathing which is at least 50 cm [19.6 inches] in depth and may include a hot tub, inflatable pool or whirlpool but shall not include a natural dug or dammed pond intended for aesthetic or agricultural purposes.

Tavern

Means a "tavern" as defined by the *Liquor License Act*.

Temporary Building

Means a **building** or **structure** intended for removal or demolition within a prescribed time as set out in a building permit.

Temporary Car Shelter

Means a prefabricated temporary **structure** usually constructed with a metal, wood or plastic frame and covered with a tarpaulin or other similar type of fabric or plastic cover **used** primarily for the storage of a **motor vehicle** or other equipment and is designed to be dismantled or removed [see **Figure 3.22**].

Top of Bank

Means the first significant lake ward break in a ravine slope where the break occurs such that the grade beyond the break is flatter than 3:1 measured perpendicularly from the break.

Tourist Establishment

Means land **buildings** or **structures** used for the purpose of sleeping accommodation on a temporary basis by tourists or vacationers, including a **motel**, lodge or **bed and breakfast establishment**, and rental cottage or cabin where more than 3 such rental units occupy the same property, including **accessory uses** such as dining, meeting and beverage rooms and similar uses.

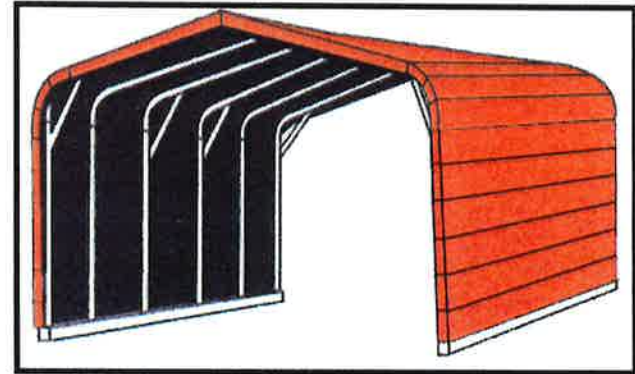


Figure 3.22: Temporary Car Shelter

Tourist Outfitters Establishment

Means land, **buildings** or **structures** operated throughout all or part of a year which may or may not furnish overnight accommodation and facilities for serving meals and furnishes equipment, supplies or services to persons in connection with angling, hunting, camping or other similar recreational purposes.

Townhouse - see Dwelling - Row of Townhouse

Trailer, Travel Trailer or Recreational vehicle - see Recreational Vehicle

Trailer Park - see Campground

Transfer Station (See Recycling Depot)

Triplex – see Dwelling, Triplex

Transportation Depot or Truck Terminal

Means land **buildings** or **structures** where commercial vehicles are kept for hire, rental and/or leased, or stored and/or parked for remuneration and/or from which such vehicles are dispatched for hire as common carriers and where such land, structure or building may be used for the storage and/or distribution of goods, wares, and merchandise.

Use or Used

Means the purpose for which a **lot** or a **building** or a **structure** is designed, arranged, occupied or maintained.

Use, Accessory – see Accessory Use

Vehicle – see Motor Vehicle

Veterinary Establishment - see Animal Shelter

Video Rental Outlet

Means a **building** or part of a building wherein the primary use is the rental of video tapes and may include the rental of video cassette recorders video cameras, video games, DVDs and similar electronic devices.

Warehouse

Means a **building** or **structure** or portion thereof used or intended to be **used** for the bulk storage and distribution of goods, merchandise, or materials but shall not include a **transportation depot**.

Waste Management Facility

Means land or a site which is licensed or approved by the Ministry of the Environment and Climate Change and/or its agents where ashes, garbage, refuse, domestic waste, industrial waste, or municipal refuse compost, excluding radioactive or toxic chemical wastes is disposed of or dumped. This definition shall include waste transfer stations and recycling depots [see also **Recycling Depot**].

Water Access Lot

Means a **lot** that is accessed by a navigable **water body** only.

Water Body

Means any bay, lake, river, natural watercourse or canal but excluding a drainage or irrigation channel.

Wayside Pit

Means land from which unconsolidated **aggregate** is removed by means of open excavation on a temporary basis for use by a road authority solely for the purpose of a particular project or contract of road construction and not located on the road right-of-way.

Wayside Quarry

Means land from which consolidated **aggregate** is removed by means of open excavation on a temporary basis for use by a public authority solely for the purpose of a particular project or contract of road construction and not located on the road right-of-way.

Welding Shop

Means a **building** or **structure** or part thereof where metal products are joined, repaired or shaped by welding but no mass productions shall be involved.

Wellness Centre

Means a **premise** devoted to the actively sought goal of good health and includes the teaching and practice, in both individual and group sessions, of a range of holistic, alternative and integrative natural health practices and may include meditation, acupuncture, shiatsu, massage therapies, yoga, and healthy eating programs, and may include **accessory uses** such as administrative **offices**, physical fitness rooms, and waiting rooms, directly associated with the **premises**, but excludes a **recreational commercial establishment**.

Wetlands

Means lands that are seasonally or permanently covered by shallow water, as well as lands where the water table is close to or at the surface. In either case the presence of abundant water has caused the formation of hydric soils and has favoured the dominance of either hydrophytic plants or water tolerant plants. The four major types of wetlands are swamps, marshes, bogs and fens.

Periodically soaked or wet lands being used for agricultural purposes which no longer exhibit wetland characteristics are not considered to be wetlands for the purposes of this definition.

Wholesale Establishment

Means a **building** or part of a building where goods, wares, merchandise or articles are stored in bulk for sale in wholesale quantities but does not include **premises** where any goods, wares, merchandise, substances or articles are offered or kept for sale at retail.

Wind Farm

Means a collection of **wind turbines** all in the same geographical location which are used in combination for the generation of mechanical or electrical generation.

Wind Turbine

Means a Class 1 wind facility under the *Green Energy and Green Economy Act, 2009* with a name plate capacity less than or equal to 3 kW machine designed and used for converting the kinetic energy in wind into mechanical energy or electrical energy.

Wind Turbine, Commercial

Means a Class 2, 3 or 4 wind facility under the *Green Energy and Green Economy Act, 2009* with a name plate capacity greater than or equal to 3 kW machine designed and used for converting the kinetic energy in wind into mechanical energy or electrical energy.

Workshop - see Custom Workshop

Wrecking Yard – see Salvage Yard

Yard

Means an area of open land between a main wall of a **building** and a **lot line** that, except for landscaping or **accessory buildings** and projections specifically **permitted** elsewhere in this By-law, is unobstructed above grade [see **Figures 3.23 & 3.24**].

Yard, Front

Means a **yard** extending across the full width of the **lot** between the **front lot line** and a line drawn parallel or concentric thereto and through the point of the main wall of a **main building** closest to the **front lot line** [see **Figures 3.23 & 3.24**].

Yard, Rear

Means a **yard** extending across the full width of the **lot** between the **rear lot line** and a line drawn parallel or concentric thereto and through the point of the main wall of the **main building** closest to the **rear lot line**. Where there is no **rear lot line**, the **rear yard** shall be measured from the intersection of the **side lot lines** to the closest point of the main wall of the main building [see **Figures 3.23 & 3.24**].

Yard Sale

Means the occasional or infrequent sale (e.g. one or two days annually) of household goods, clothing, furniture, tools, recreational equipment or other second hand articles or sundry items, usually by the households on an individual property, and may include a joint sale by neighbours on the same **street** or a joint sale at a **school**, a **place of worship** or other location.

Yard, Side

Means a **yard** extending from the **front yard** to the **rear yard** between the **side lot line** and a line drawn parallel or concentric thereto and through the point of the main wall of a building closest to the **side lot line** [see **Figures 3.23 & 3.24**].

Yard, Side Exterior

Means a **side yard** adjacent to a **street** [see **Figures 3.23 & 3.24**].

Yard, Side - Interior

Means a **side yard** other than an **exterior side yard** [see **Figures 3.23 & 3.24**].

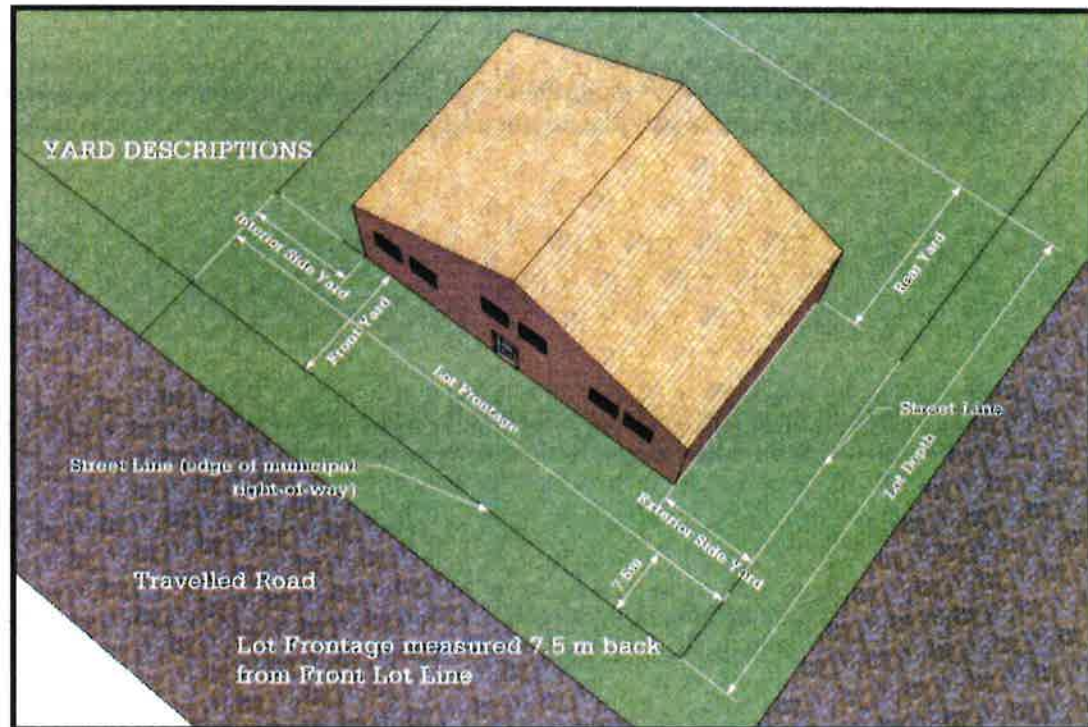
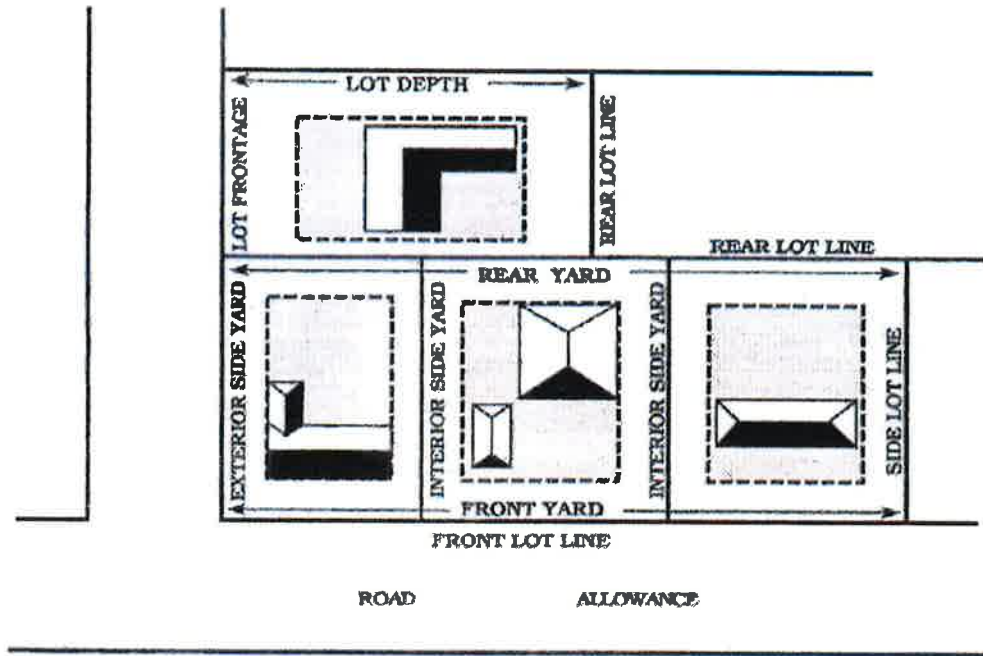


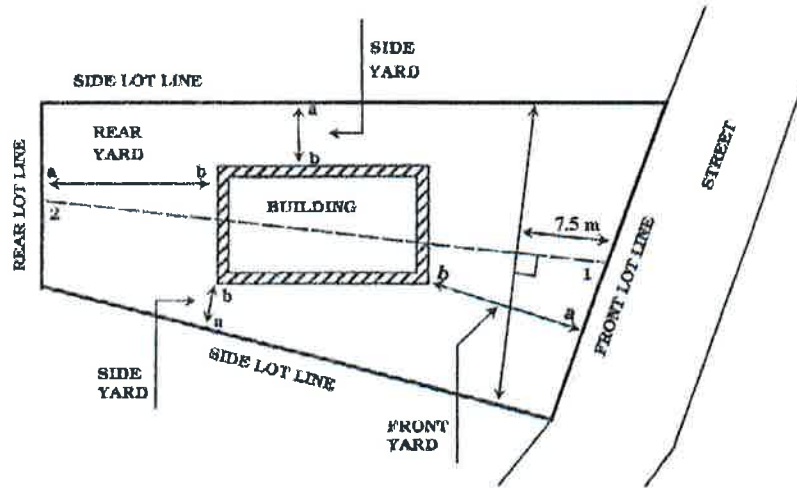
Figure 3.23: Yard Definitions

Figure 3.24: Yard Definitions

EXAMPLE OF YARD DEFINITIONS



**IRREGULAR LOT
NO PARALLEL LOT LINES
YARD DEFINITIONS**



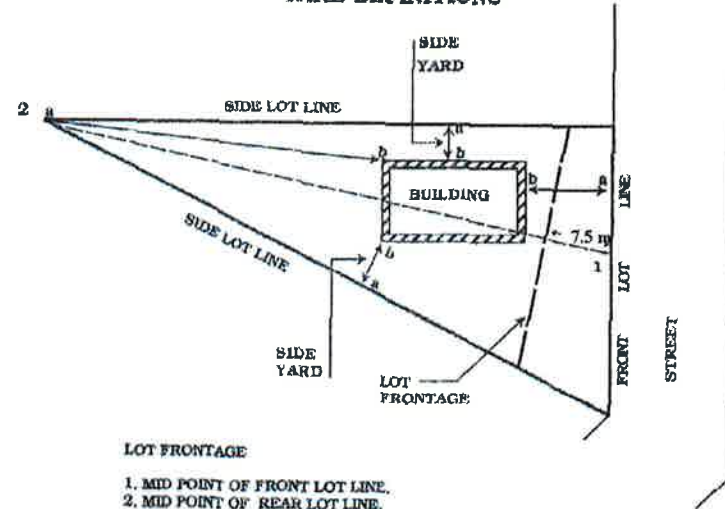
LOT FRONTAGE

1. MID POINT OF FRONT LOT LINE.
2. MID POINT OF REAR LOT LINE.

LOT FRONTAGE MEASURED AT RIGHT ANGLES TO THE LINE JOINING POINTS 1 AND 2 AT A DISTANCE OF 7.5 m FROM THE FRONT LOT LINE.

DISTANCE *ab* REPRESENTS THE SHORTEST DISTANCE MEASURED BETWEEN THE LOT LINE AND NEAREST PART OF THE MAIN BUILDING. DISTANCE *ab* MUST BE A MINIMUM DISTANCE SPECIFIED IN BY-LAW.

**IRREGULAR LOT
NO REAR LOT LINE
YARD DEFINITIONS**



LOT FRONTAGE

1. MID POINT OF FRONT LOT LINE.
2. MID POINT OF REAR LOT LINE.

LOT FRONTAGE MEASURED AT RIGHT ANGLES TO THE LINE JOINING POINTS 1 AND 2 AT A DISTANCE OF 7.5 m FROM THE FRONT LOT LINE.

DISTANCE *ab* REPRESENTS THE SHORTEST DISTANCE MEASURED BETWEEN THE LOT LINE AND NEAREST PART OF THE MAIN BUILDING. DISTANCE *ab* MUST BE THE MINIMUM DISTANCE SPECIFIED IN THE BY-LAW.

Zone

Means a designated area of land use demarcated on the Schedules attached hereto.

Zone Regulation

Means any provision of this By-law which is listed under the heading "Zone Regulations" or referred to as a **zoning regulation** and governs the **erection** of any **building** or **structure** or the **use** of land.

Zoning Administrator

Means the officer, employee or such other person as may from time-to-time be designated by Council charged with the duty of enforcing the provisions of this By-law.

Section 4 GENERAL PROVISIONS

Explanatory Note

The General Provisions section of the Zoning By-law sets out regulations which apply regardless of the specific zoning (Section 5). While the zones provide site specific controls corresponding to such items as permitted uses and other restrictions, the General Provisions provide regulations more general in nature . Development must comply with all applicable provisions in the General Provisions in addition to the requirements of the specific zone regulations set out in Sections 5-22.

4.1 Accessory Buildings, Structures and Uses

4.1.1 General

1. **Accessory uses, buildings and structures** shall be **permitted** in all **zones** as set out in the list of permitted **accessory uses** for each specific **zone**.
2. **Accessory uses, buildings and structures** shall comply with the **zoning regulations** for the **zone** in which they are **permitted**. Where there is no minimum setback or other **zone regulation** specified for a **permitted accessory building, or structure** the minimum yard requirement or other **zone regulation** of the applicable **zone** shall apply.
3. All **accessory uses, buildings and structures** to a permitted **principal use** or **main building** shall be located on the same **lot** and in the same **zone** as the **principle use** or **main building**.
4. **Accessory uses, buildings and structures** shall not be **erected** or established prior to the **erection** or establishment of the **main building** or **use** except for:
 - a. A **permitted** temporary building [see **Section 4.28**] during the term of an active building permit; or

- b. An **individual on-site sewage disposal system**;
 - c. A **dock** on a **water access lot**.
 - d. A **recreational vehicle** where permitted under Section 4.21.4.
 - e. A **detached private garage** provided construction of the primary **building** shall commence within two (2) years of the issuance of the building permit for the **detached private garage**.
5. No **accessory building** or **structure** shall be erected closer to the **front lot line** or the **exterior side lot line** than the minimum **front yard** and **external side yard** setbacks required for the **main building** except for:
- a. A shelter for use by children waiting for a school bus, if such use is located in a **rural zone**.
 - b. A **farm produce outlet** if such **structure** is located in a **rural zone**.
 - c. A freestanding **satellite dish/receiver** or **solar collector** (but not including a **communications facility**);
 - d. Recycling and waste control containers;
 - e. A **sign erected** in compliance with the **zone regulations** of this By-law or a By-law enacted under the **Municipal Act**.
- All such **buildings** or **structures** listed above shall be set back a minimum of 3m [9.84 ft.] from the **front lot line** or **exterior side yard lot line** or **rear lot line** in the case of a water front lot, and shall comply with the **interior side yard** and **rear yard setbacks** in the zone in which they are located.
6. Common **detached private garages** which are detached from the **main building** may be mutually centred on the **side lot line**.
7. A **green roof** and a **geothermal power facility** are **permitted accessory uses** in any **zone**.

8. **Legal non-conforming uses** shall be permitted to have **accessory uses** with the provisions in this section of this By-law and the **zone regulations** of the applicable **zone**.
9. A **detached private garage** may be equipped with sanitary facilities where the sanitary facilities comply with Section 4.30 – Water and Sewage Disposal Systems.
10. A **deck** is not an **accessory use** unless **detached** from a **dwelling**.
11. All fuel storage tanks above or below ground for any fossil fuels or propane shall comply with the *Technical Standards and Safety Act, 2000* and no building permit shall be issued without the prior approval of any equipment or fuel storage facilities by the Technical Standards & Safety Authority.

4.1.2 Accessory Residential Uses

1. One (1) **guest cabin** or one (1) **loft-above-a-garage** above a detached garage shall be **permitted** per **lot** as an **accessory use** to a **permitted dwelling** in an R4 Zone.
2. No **guest cabin** or **loft-above-a garage** above a detached garage shall be located less than 3 m [9.84 ft.] to any **interior lot line** or **rear lot line** or **main building**.
3. No **guest cabin** or **loft-above-a garage** shall be **permitted** on a **lot** occupied by a **garden suite**.
4. A **second residential unit** shall be **permitted** as an **accessory use** to a **single detached dwelling** or a **semi-detached dwelling** or a **row** or a **townhouse dwelling** except in an R4 Zone.

See also **Section 4.1.8 Garden Suites**.

4.1.3 Bed and Breakfast Establishments

1. A **bed and breakfast establishment** shall be **permitted** as an **accessory use** to any **permitted single detached dwelling**.

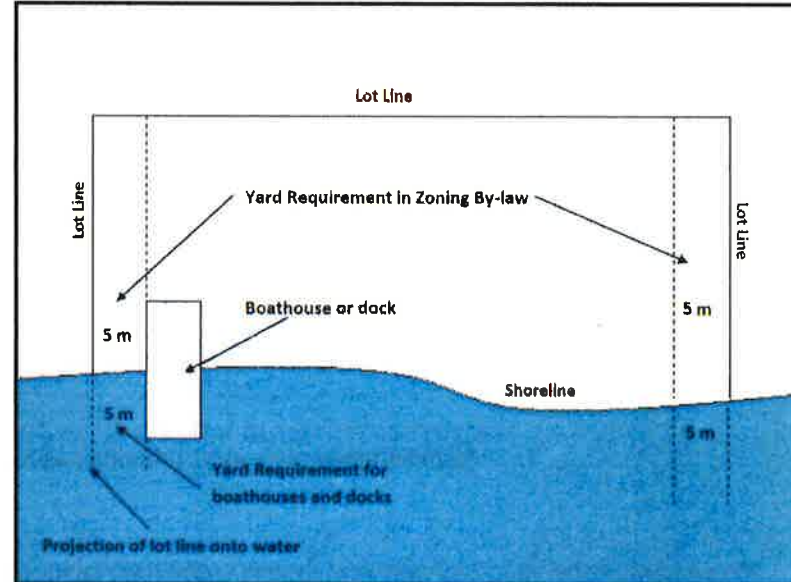
2. A maximum of three (3) **guest rooms** shall be **permitted** for any one **bed and breakfast establishment**.
3. The **use** of the **dwelling** as a **bed and breakfast** establishment shall not change the residential character of the **dwelling**.
4. **Bed and breakfast establishments** shall not be subject to the **home based business** regulations of **Section 4.11** of this By-law.
5. The **bed and breakfast establishment** shall comply with any applicable requirements of the local Health Unit, the **Building Code**, and the **Fire Code**.
6. One (1) **sign** only not exceeding 1 m² [10.76 ft²] in surface area shall be **permitted** to advertise a **bed and breakfast establishment**. The **permitted sign** may be a freestanding **sign** in a **front** or **side yard** or may be **attached** to a wall of a **permitted building** or **structure**.
7. A breakfast service shall be available to guests.
8. A **bed and breakfast establishment** shall comply with the applicable parking regulations of **Section 4.21** of this By-law.
9. A **bed and breakfast establishment** shall require proper licensing from the **municipality**.

4.1.4 Boat Houses

1. One (1) only single **storey** one-bay **boat house** shall be **permitted** as an **accessory use** to a **permitted seasonal dwelling** or **single detached dwelling** in an R4 Zone.

Figure 4.1: Boat House Location

2. A **boat house** shall not be **erected** closer than 5 m [16.4 ft.] from the nearest adjacent **lot line** [see Figure 4.1].
3. A **boat house** shall not be **used** for sleeping accommodation or human habitation.
4. A flat roofed **boat house** may be **used** as a roof-top deck or patio.
5. The provisions for **boat houses** in this section shall apply to a **marina** except clauses 4.1.4.1, 4.1.4.4 and 4.1.4.6.
6. The maximum width of a **boat house** shall be no more than 15% of the width of the **front lot line** of a waterfront **lot** to a maximum of 10 m [32.8 ft.] and the maximum length of a **boat house** shall be 9 m [29.5 ft.].



4.1.5 Docks

1. **Docks** shall be limited to floating, cantilevered or post dock construction.
2. No **dock** shall be permitted which constitutes a navigation or safety hazard.
3. In **water bodies** with a width of 150 m [492.1 ft.] or less, no **dock** shall be constructed which will exceed 20% of the width of the adjacent **water body**.
4. The width of a dock shall not exceed 2.5 m [8 ft.].
5. No **dock** with a crib area of greater than 15 m² [161.4 ft.²] shall be constructed without a valid permit issued by the Ministry of Natural Resources and Forestry.

4.1.6 Fences in a Residential Zone

Any **fence erected** hereafter within the **municipality** shall conform to the provisions of any Fence By-law as may from time-to-time be enacted under the *Municipal Act* or any provisions for **fences** as hereinafter set out in this By-law as follows:

1. The maximum **height** of a **fence** in any **interior side** or **rear yard** shall be 2 m [6.56 ft.] measured from the **established grade**.
2. The maximum **height** of a **fence** in any **front yard** or **exterior side yard** shall be 1 m [3.28 ft.] measured from the **established grade**.
3. No **fence** shall be erected so as to obstruct a **sight triangle**.

4.1.7 Fences in a Non-Residential Zone

Any **fence erected** hereafter within the **municipality** shall conform to the provisions of any Fence By-law as may from time-to-time be enacted under the *Municipal Act* or any provisions for **fences** as hereinafter set out in this By-law as follows:

1. The maximum **height** of a **fence** in any **yard** of a **non-residential zone** shall be limited to 2.5 m [8.20 ft.] measured from the **established grade** where the **fence** is a chain-link or other similar transparent construction materials or 2 m [6.56 ft.] for any other materials.
2. No **fence** shall be erected so as to obstruct a **sight triangle**.
3. **Sections 4.1.6** or **4.1.7** shall not apply to **fences** required for a **public authority** or **communication facilities**.

4.1.8 Garden Suites

Subject to the passing of a site specific temporary use By-law under Section 39 of the *Planning Act*, a **garden suite** shall be permitted as an **accessory use** to a **permitted single detached dwelling** provided:

1. The minimum **lot area** conforms to the **zone** in which the **garden suites** are to be located.

2. The maximum **gross floor area** of the **garden suite** shall not exceed 50% of the **gross floor area** of the **principle dwelling** on the **lot**.
3. The maximum **height** of the **garden suite** shall be one **storey**.
4. The **garden suite** shall be located in a **rear** or **interior side yard** and shall meet the **zone regulations** for building **separation** and **lot coverage** in the **zone** in which the **garden suite** is located.
5. The minimum **setback** from a **rear lot line** or **interior side yard lot line** shall be 3 m [9.84 ft.].
6. A **garden suite** shall not be **permitted** on a **lot** occupied by an **existing guest cabin** or **loft-above-a-garage**.
(See 4.1.2)

4.1.9 Pumphouse

A pumphouse may be **erected** and **used** in the **shoreline buffer zone** provided its location complies with the minimum **interior side yard setback**.

4.1.10 Storage Containers in a Residential Zone

No **person** shall place a **storage container** in any **residential zone** except in accordance with the following:

1. One (1) only **storage container** shall be permitted.
2. The dimensions of a **storage container** shall not exceed 6 m [19.6 ft.] in length, 2.4 m [7.8 ft.] in width or 3 m [9.8 ft.] in height. No stacking of **storage containers** shall be permitted.
3. No single **storage container** shall be used for human habitation.
4. A **storage container** shall be located in the **rear yard** only.
5. The minimum **separation distance** of a **storage container** from any other **building** shall be 3 m [9.8 ft.].

6. A **storage container** shall comply with all other **yard setbacks** in the **zone** in which the **storage container** is located.
7. A **storage container** shall not be used for the purpose of display or advertising or as a component of a **fence**.
8. A **storage container** not exceeding the dimensions in clause 4.1.10.2 shall be permitted in a **driveway** on a residential property for a period not to exceed five (5) days and only for the purpose of loading or unloading household items during the process of moving, but in no case shall encroach upon a public sidewalk or create a site line obstruction to traffic.
9. A **storage container** shall not be used for the storage of fuels or hazardous materials.
10. Any **storage container** shall meet the requirements of the *Ontario Building Code*.

4.1.11 Storage Containers in a Non-Residential or Rural Zone

1. One (1) only **storage container** shall be permitted in a **non-residential zone** or **rural zone**.
2. The dimensions of any **storage container** shall not exceed 13.8 m [45.2 ft.] in length, 2.45 m [8.0 ft.] in width or 3.1 m [10.1 ft.] in height. No stacking of **storage containers** shall be permitted.
3. No **storage container** shall be used for human habitation.
4. A **storage container** shall be located in an **interior side** yard or the **rear yard** only.
5. No **storage container** shall be located on a designated **parking space, aisle** or access **driveway**.
6. The minimum **separation distance** from any other **building** other than another **storage container** shall be 2 m [6.5 ft.].
7. A **storage container** shall comply with all other **yard setbacks** in the **zone** in which the **storage container** is located.

8. A **storage container** shall not be used for the purpose of display or advertising or as a component of a **fence**.
9. A **storage container** shall not be used for the storage of fuel or hazardous substances.
10. Any **storage container** shall meet the requirements of the *Ontario Building Code*.

4.1.12 Swimming Pools

Private **swimming pools**, both above-ground and in-ground and both open and covered, shall be **permitted** subject to the By-laws of the **Municipality** regarding swimming pools and the following regulations:

1. Outdoor Open Pools

- a. Open Pool areas shall be totally enclosed by a **fence** constructed with vertically boarded wood, chain link, masonry, plastic, metal construction or a material having an equivalent degree of strength and having no rails or other horizontal or diagonal bracing or attachments on the outside that may facilitate climbing and shall have no opening with a horizontal dimension greater than 75 mm [2.4 inches] and having a minimum height of 1.5 metres [4.9 ft.] above the **established grade** and which shall be installed to include a self-closing and self-latching gate which shall be placed at the top of the gate on the pool side;
- b. Where a pool is an above-ground pool, any combination of the pool wall, surrounding **fence** or **structure** totaling a minimum of 1.5 m [4.92 ft.] in **height** above the **established grade** shall be deemed to meet the fencing regulations provided that a self-latching gate or equivalent arrangement is installed to prevent unauthorized entry;
- c. A wall or walls of a **building** or buildings may form part of a swimming pool fence provided that all openings affording access from a **building** directly to an enclosed swimming pool area is/are equipped with a locking device located not less than 1.5 metres [4.9 ft.] from the bottom of the floor;
- d. Any **building** or **structure**, other than a **dwelling**, required for changing clothing or pumping, filtering or storage or any similar purposes shall comply with the provisions respecting **accessory uses** and **structures**.

- e. No part of an outdoor **swimming pool** including an associated apron or platform which is in a front or side yard shall be constructed closer to a street line than the regulations for a **main building** in the zone within which it is located nor closer to the **lot line** in a **rear yard** than the minimum distance required for an **accessory use** or **structure**;
- f. Notwithstanding the foregoing, outdoor **swimming pools** which are accessory to **hotels, motels** and **tourist establishments** may be located in the **front yard** provided the **swimming pool** meets all other regulations of this By-law; and
- g. A **hot tub** shall be exempted from the fence provisions provided that the **hot tub** is adequately secured by a cover equipped with a self-locking device, which cover shall be kept locked in place over the tub when the **hot tub** is not in **use**.

2. Indoor Swimming Pools

Indoor pools shall comply to the **accessory building** regulations contained in **Section 4.1.1** or to the zone regulations where the pool is part of the **main building**.

4.1.13 Temporary Car Shelter

- 1. **Temporary car shelters** shall only be located on a designated **parking space** or **driveway**.
- 2. The minimum **setback** of a **temporary car shelter** shall be 3 m [9.84 ft.] from a **front yard lot line** or **exterior front yard lot line** and 1.5 m [4.92 ft.] from an **interior side yard lot line**.
- 3. No **temporary car shelter** shall be erected so as to obstruct a **sight triangle**.

(See also **Section 4.25 Sight Triangle**.)

4.2 Automotive Service Station, Gas Bar, Car Wash

Despite any other provisions contained in this By-law, for all **zones** within which an **automotive service station, gas bar** and/or **car wash** are **permitted**, the following **zone regulations** shall apply:

1. Minimum **lot frontage** 50 m [164 ft.]
2. Minimum **front yard** 15 m [49.2 ft.]
3. Minimum **exterior side yard** 15 m [49.2 ft.]
4. Minimum **interior side yard** 6 m [19.7 ft.]
5. Minimum **rear yard** 10 m [32.8 ft.]
6. Minimum **setback** from a canopy and any **lot line**..... 10 m [32.8 ft.]
7. Minimum **setback** of any pump island from any **lot line** 10 m [32.8 ft.]
8. Minimum entrance width for one way entrance 6 m [19.7 ft.]
9. Minimum width for a two way entrance 9 m [29.5 ft.]
10. Maximum entrance width 12 m [39.4 ft.]
11. Minimum distance between any two entrances and/or exits..... 22.5 m [73.8 ft.]
12. Minimum distance between an entrance or exit and the intersecting **street lines** on a **corner lot**.....12 m [39.4 ft.]
13. Minimum number of entrances.....2
14. All fuel storage tanks above or below ground for any fossil fuels or propane shall comply with the *Technical Standards and Safety Act, 2000* and no building permit shall be issued without the prior approval of any equipment or fuel storage facilities by the Technical Standards & Safety Authority.

4.3 Buildings to be Moved

No **building** or **structure** shall be moved within the limits of the **Municipality** or shall be moved from outside the **Municipality** into the **Municipality** unless the **building** or **structure** is a **permitted** use and satisfies all the regulations of the **zone** in which it is to be located.

4.4 Change of Use

A **use** of a **lot, building or structure** which, under the provisions hereof is not **permitted** within the **zone** in which such **lot, building or structure** is located, shall not be changed except to a **use** which is **permitted** within such **zone** or as otherwise authorized by the Committee of Adjustment under Section 45(2) of the *Planning Act*.

4.5 Cumulative Standards

Notwithstanding anything contained in this By-law, where any land, **building** or

Example of cumulative standards: where a lot is to be developed for a commercial use and an accessory dwelling, the number of parking spaces required would include the combined total of those for the commercial use plus those for the dwelling.

structure is **used** for more than one purpose, all provisions of this By-law relating to each **use** shall be complied with.

4.6 Established Building Line in Built-up Area

Despite any other **zone regulation** of this By-law, in any **residential zone** (see **Section 5.2** for list of **zones**), the **front yard** setback for a **dwelling** to be constructed between **existing buildings** or adjacent to **existing buildings** which are separated by no more than 60 m [196.8 ft.], may be reduced to a setback equal to the average setback of the said **existing buildings** or 6 m [19.6 ft.], whichever is the greatest [see **Figure 4.2**].

4.7 Exception Zone

Where a zone symbol is followed by the suffix "-X" this shall mean that a specific exception is being made to one or more of the **zone regulations** of that **zone** for a specific area governed by the By-law. All other applicable provisions of the By-law shall continue to apply. A number after the "-X" (e.g. R-X1) indicates the chronological order of the various exception zones.

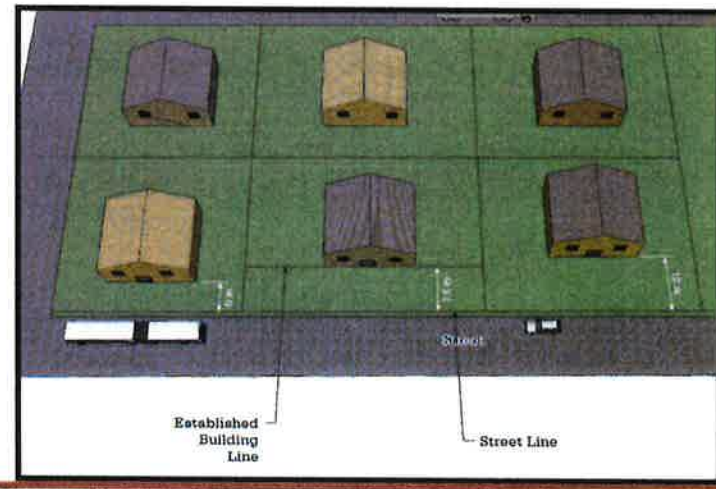
4.8 Flood Plain

No **dwelling** shall be constructed or extended or expanded below the regulatory flood elevation of any **water body** (see Section 4.8.3.4) and no person shall use any land or erect, **alter** or **use** any **building** or **structure** in the **flood plain** of any **water body** except in accordance with the following provisions:

Figure 4.2: Established Building Line in a Residential Zone

4.8.1 Permitted Uses Within the Flood Plain

1. **Buildings** or **structures** intended for flood or erosion control or slope stabilization;
2. **Conservation Use** excluding any **buildings** or **structures**;
3. **Forestry Use** excluding any **buildings** or **structures**;
4. **Parks** excluding any **buildings** or **structures**;
5. Hydro-electric generating facilities;



6. **Marine Facility;**

7. **Marina;** and

8. Infrastructure incidental to a water supply or waste water treatment facility such as a water intake or sewer outfall but not including the **main building** of a water filtration plant or waste water treatment facility.

4.8.2 **Prohibited Uses**

Buildings and **structures** shall not be **permitted** to locate in **hazardous lands** where the **use** is:

1. An **institutional use** including hospitals, a **day nursery**, pre-schools, school nurseries, a **continuum-of-care facility**, long-term care homes and a **school**.
2. An essential emergency service such as that provided by fire, police and ambulance stations and electrical substations, and
3. Uses associated with the disposal, manufacture, treatment or storage of **hazardous substances**.

4.8.3 **Flood Plain Zoning Standards**

1. No **building** or **structure** shall be **erected** closer than 15 m [49.2 ft.] from the flood **elevation** or **flood line** of a **water body**.
2. Where no **flood elevation** or **flood line** has been established, the **setback** from the **top of bank** shall be 30 m [98.4 ft.].
3. Lands subject to flooding shall not be included in the calculation of the minimum **lot area**.
4. For the purposes of this By-law, the regulatory **flood elevation** along the shores of the North Channel of Lake Huron is established as 178.4 m CGD (Canadian Geodetic Datum).

4.9 Frontage on a Street

No **person** shall erect any **building** or **structure** or **use** any land in any **zone** unless the **lot** upon which such **building** or **structure** is to be **erected** or the land to be **used** has access to and meets the minimum **lot frontage** on a **street**.

4.9.1 Exceptions

Despite the above, access to a **lot** shall be permitted:

1. For a **permitted use** located on an **existing private road, easement** or a **private road** located in a registered condominium.
2. For a resource related **use** located on Crown Land.
3. For a **communications facility**.
4. For a **public utility**.
5. For a **wayside pit or quarry**.
6. For a **water access lot** or an island.
7. For any passive outdoor recreational **use** or activity such as skiing, snowmobiling, hiking, mountain biking or similar activities, and
8. Where all other applicable **zone regulations** are met.

4.9.2 Exception for Existing Agreements

1. Despite **Section 4.9.1** where a development or subdivision agreement exists between the **Municipality** and a land **owner** and is registered on title, access to an unassumed, unopened or unmaintained public right-of-way shall be deemed to comply to the provisions of this section, provided that the development is in conformity with the **zone regulations** set out in the corresponding **zone** or any exception thereto.

2. Despite **Section 4.9.1**, where a legal right-of-way or a registered on title and provides for a right-of-way to an **existing lot** which is developed for a **single detached dwelling** or **seasonal dwelling**, such uses shall be deemed to comply with the provisions for access of this By-law.
3. Despite **Section 4.9.1**, where an agreement entered into with the **Municipality** for access via an unopened road allowance is registered on title and provides for an **easement** to an **existing lot** which is developed or intended to be **used** for a **permitted use**, such uses shall be deemed to comply with the provisions for access of this By-law.

4.10 Group Homes

A **group home** shall be **permitted** in all **residential zones** provided the **lot** is located on an improved **Street** only and not a **private road**.

4.11 Home Based Businesses

4.11.1 Scope of Permitted Home Based Businesses

The following **home based businesses** shall be **permitted** in any **zone** where a **home based business** is **permitted**:

1. Professional and consulting services including but not limited to an architect, engineer, financial advisor, accountant, consultant, legal services, physician, teleworker.
2. Instructional services include but not limited to music lessons, dance, art, academic tutoring.
3. Home craft businesses including but not limited to quilter, potter, jeweler, painter/visual artist, small scale assembler.
4. A **Day nursery** or **private home day care**.
5. Distribution sales office, mail order sales or on-line sales and services including but not limited to cosmetics, clothing or small household appliances provided the product or service delivery is primarily from an off-site **non-residential** location.

6. An office for a contractor and trades plumber, electrician.
7. Repair services including but not limited to small appliances, computers and not including auto repair and similar services.
8. High technology uses including but not limited to internet services, office call center services, desktop publishing, computer hardware and software development.
9. Personal care services including but not limited to a hairdresser, barber, massage therapist, aesthetician.
10. Sale of bait for recreational fishing purposes.
11. **Pet grooming establishment**, but not including overnight keeping of animals.
12. A **catering establishment**.
13. A **Studio**.
14. Seed sales
15. Gun repairs
16. The sale of firewood
17. The repair of household appliances
18. **Home based businesses** shall not include an **auto body shop** or **auto repair garage**.

4.11.2 Zone Regulations for Home Based Businesses

1. The **home based business** shall be clearly **accessory** to the main **permitted residential use**.

2. A maximum of two (2) **home based businesses** shall be **permitted** in a **dwelling**.
3. The residential external character of the **dwelling** shall not be changed.
4. The business(es) may be conducted entirely within the **dwelling** or may be conducted in an **accessory building** provided that the **home based business** does not occupy more than 140 m² [1,506 ft.²] of the **accessory building** or **structure**. The **home based business(es)** shall cumulatively not occupy more than 25% of the **net floor area** of the **dwelling**.
5. The **home based business** shall be operated by the owner or occupant of the **dwelling** on the **lot** on which the **home based business** is operated.
6. The **home based business** shall not create a public nuisance in regard to noise, traffic, parking or health safety.
7. The business (es) shall be legal and must have obtained the necessary permits or licenses from the **Corporation** and any other applicable government body having jurisdiction. Any licenses shall be deemed to expire on the 31st of December of each calendar year and shall be renewed annually.
8. No **outdoor storage** shall be **permitted** except where the **home based business** is established for the sale of firewood.
9. Only one (1) **sign** shall be **permitted** to advertise the **home based business(es)**. The **sign** shall not exceed 1 m² in surface area. The **permitted sign** may be a free standing sign in a **front** or **exterior side yard** or may be attached to the wall of a **permitted building** or **structure**. The **sign** may be illuminated where the illumination is directed onto the **sign** and complies with **Section 4.12** of this By-law. **Signs** may also be subject to any sign By-law enacted by the **Municipality** under the *Municipal Act*.
10. Parking for **home based business(es)** shall comply with **Section 4.21** of this By-law.

4.12 Illumination

Illumination of **buildings, structures** and grounds shall be **permitted** provided:

1. Illumination does not cause direct or indirect glare on a **street or private road** that may interfere with traffic or pedestrian safety.
2. Illumination does not consist of a colour or be so designed or located that it may be confused with traffic signals.
3. Illumination does not cause direct or indirect glare on land or **buildings** or **structures** on any adjacent property that creates a public health or safety issue.

4.13 Kennel

A **kennel** shall only be **permitted** in an R Zone.

4.14 Land Suitability For Use

Despite any other provision of this By-law, no **habitable building** or **structure** shall be **erected, altered** or **used** on **hazardous lands**.

4.15 Licenses, Permits and Other By-laws

Nothing in this By-law shall exempt any person from complying with requirements of the Building By-law or any other By-law in force within the **Municipality** or from obtaining any permit, license, permission, authority or approval required by this or any other By-law of the Township of The North Shore or by any other provincial or federal law in force from time to time.

4.16 Loading/Delivery Space Regulations

For every **building** or **structure erected** for a **commercial use, institutional use or industrial use** involving the receiving, shipping or unloading of merchandise or other goods, loading/delivery spaces shall be required in accordance with the following **zoning regulations**:

1. Minimum **loading/delivery space height** clearance..... 4.25 m [13.9 ft.]
2. Minimum **loading/delivery space width** 3.75 m [12.3 ft.]
3. Minimum **loading/delivery space length** 10 m [32.8 ft.]

4. Minimum **aisle** or **driveway** width leading to a loading/delivery space 6m [19.6 ft.]
5. Minimum no. of **loading/delivery** spaces0 for net floor area less than 200 m²
6. Minimum no. of **loading/delivery** spaces... 1 for net floor area of 200 m²-1,000 m²
7. Minimum no. of **loading/delivery** spaces..... 1 for each additional 1,000 m²
8. All loading spaces shall be located within the property boundaries (**lot lines**) of the **lot** on which they are located.
9. Minimum **setback** of any required **loading/delivery space** from any **lot line** shall be 3 m [9.84 ft.].
10. The **loading/delivery space** regulations shall not apply to **existing buildings** or **structures**, but shall apply to any increase in the **net floor area** of an **existing building** or **structure** after the date of the passing of this By-law.

4.17 Minimum Distance Separation and Special Setbacks

Despite the **zoning regulations** in this By-law, no **person** shall **use** any land, **building** or **structure** unless the **use, building** or **structure** complies with the following

4.17.1 Waste Management Facility

1. No development or land use shall be **permitted** within 30 m [98.4 ft.] of the licensed fill area of an active **waste management facility**.
2. No **waste management facility** shall be **permitted** within 30 m [98.4 ft.] from the **high water mark** of any **water body** or **wetland**.
3. No **waste management facility** shall be **permitted** on land covered by water or in any area subject to flooding.

4.17.2 Pits and Quarries

1. No **sensitive land use** shall be **permitted** within 70 m [230 ft.] of the **zone** boundary of a **pit** measured as the shortest horizontal distance between the **lot line** of the **sensitive land use** and the zone boundary of the **pit** or the nearest face of the excavation, whichever is the closest.
2. No **sensitive land use** shall be **permitted** within 300 m [984 ft.] of a **quarry** measured as the shortest horizontal distance between the **lot line** of the **sensitive land use** and the **zone** boundary of the **quarry** or the nearest face of the excavation, whichever is the closest.

4.17.3 Industrial Uses

1. **Class I Industrial – Light Industrial:** The minimum **separation distance** from a **sensitive land use** and a Class I Industrial use shall be 20 m [65.6 ft.] and shall be measured as the shortest horizontal distance between the **lot line** of the **sensitive land use** to the **lot line** of the Class I Industrial Use.
2. **Class II Industrial – Medium Industrial:** The minimum **separation distance** from a **sensitive land use** and a Class II Industrial use shall be 70 m [230 ft.] and shall be measured as the shortest horizontal distance between the **lot line** of the **sensitive land use** to the **lot line** of the Class II Industrial Use.
3. **Class III Industrial – Heavy Industrial:** The minimum **separation distance** from a **sensitive land use** and a Class III Industrial use shall be 300 m [984.2 ft.] and shall be measured as the shortest horizontal distance between the **lot line** of the **sensitive land use** to the **lot line** of the Class III Industrial Use.
4. Where an **industrial use** or **sensitive land use** is an **existing use** and an expansion or extension is proposed, the minimum **separation distance** for a **Class I, II or III Industry** shall be measured from the nearest main wall of the **building** or **structure** occupied by the **sensitive land use** and the nearest main wall of the **building, structure, processing area, assembly or manufacturing area** occupied by the **industrial use**.

4.17.4 Minimum Distance Separation Formulae I and II

1. The most recent version of the **Minimum Distance Separation Formulae I and II** of the Ministry of Agriculture, Food and Rural Affairs shall apply to new or expanding **livestock facilities** and the establishment of **residential uses** or *vice versa* on properties adjacent or in proximity to livestock operations, but shall not apply between a **dwelling** and a **livestock facility** on the same **lot**.
2. Any new **sensitive land use** located on a lot greater than 1 ha [2.47 ac] created after the date of passing of this By-law shall comply with the **Minimum Distance Separation Formulae I** as amended by the Province from time to time, where applicable. The Minimum Distance Separation Formulae I shall not apply to **existing lots** of record 1 ha [2.47 ac] or less.
3. Despite anything in this By-law to the contrary, where an **existing sensitive land use** that does not comply with the **Minimum Distance Separation Formulae I** is destroyed or rendered uninhabitable by fire or other natural

cause, the **building** or **structure** may be reconstructed where the new **building** or **structure** is located no closer to a **livestock facility** than the original building or structure and the **gross floor area** and **height are not increased**.

4. The **Minimum Distance Separation Formulae I** shall not apply to the **erection** of a new **dwelling** that does not comply with the **Minimum Distance Separation Formulae I** where there are four or more existing non-farm uses closer to the subject **livestock facility** provided that the new **dwelling** is not constructed closer to the **livestock facility** than the four or more existing non-farm uses.
5. The **Minimum Distance Separation Formulae I** shall not apply to the construction of **accessory buildings** and **structures** to a **permitted existing dwelling** on the property (e.g. **deck, garage, gazebo, greenhouse, picnic area, patio, shed**).
6. The **Minimum Distance Separation Formulae I** shall not apply to proposed non-agricultural **uses** within an approved settlement area.
7. The **Minimum Distance Separation Formulae I** shall not apply to any cemetery that is closed to further **use** or receives low levels of visitation.

4.17.5 Water Bodies and Shoreline Buffer Zone

1. Subject to **Section 4.8**, the minimum **setback** from the **high water mark** for **dwelling, a non-residential or accessory building or structure** or an **individual on-site sewage service** shall be 30 m [98.4 ft.] except for a **marine facility or marina**. The **setback** shall be measured as the shortest horizontal distance from the nearest main wall of the **building** or the edge of the filter bed/tile bed to the **high water mark**. The **setback** from an intermittent creek may be reduced to 15 m [49.2 ft.].
2. A **shoreline buffer zone** shall be maintained between the **high water mark** and any **permitted use, building or structure** except a **marine facility** in a R4, ROS and R Zone. A **shoreline buffer zone** may be interrupted to provide for an access way or pathway to a **water body** or to provide for a viewscape of the adjacent or abutting **water body** provided that an clearing of the **shoreline buffer zone** shall not exceed 9 m [29.5 ft.] on a **lot** occupied by a **residential use**.

4.17.6 Wetland

No **dwelling**, non-residential or **accessory building** or **structure** or an **individual on-site sewage service** shall be **permitted** within 30 m [98.4 ft.] of the boundary of a significant **wetland** or fish habitat.

4.18 Non-Complying and Non-Conforming Buildings and Structures

4.18.1 Reconstruction, Enlargement of a Non-Complying Building or Structure

Nothing in this By-law shall prevent the enlargement, repair, renovation, **reconstruction**, or structural **alteration** of a **building**, or **structure** that **existed** one day prior to this By-law coming into effect, and which does not comply with the **zone regulations** or other requirements of this By-law provided:

1. The enlargement, repair, renovation, **reconstruction**, or structural **alteration** does not increase the situation of non-compliance; and
2. The enlargement, repair, renovation, **reconstruction**, or structural **alteration** does not pose a threat to public health or safety; and
3. All other applicable provisions of this By-law are complied with.

4.18.2 Non-Complying Lots

1. Despite anything else contained in this By-law, where a vacant **lot** having a lesser **lot frontage** and/or **lot area** than is required by this By-law is held under distinct and separate ownership from adjoining lots, according to the register for land in the Land Titles, or Registry Office, on the date of the passing of this By-law, it may be **used** for a purpose **permitted** in the zone in which the said lot is located, provided that no such **lot** has a **lot area** of less than 2,000 m² [21,529 ft.²] in a R4 or ROS or R Zone or cannot be adequately serviced with **water and sewage services** and provided all other applicable **zone regulations** in this By-law are complied with.
2. A **non-complying lot** that **existed** on the date of the passing of this By-law, and which does not comply with the minimum **lot frontage** and/or minimum **lot area zone regulations** of this By-law may be enlarged by a lot addition and the resultant **lot** shall be deemed to comply with all the **zone regulations** of this By-law including

the minimum **lot frontage** and minimum **lot area**. All **zone regulations** applicable to any **existing buildings** on the resultant **lot** shall thereafter be deemed to comply with the **zone regulations** of this By-law.

4.18.3 Non-Conforming Uses

Nothing in this By-law shall apply to prevent the **use** of any land, **building** or **structure** for any purpose prohibited by the By-law if such land, **building** or **structure** was lawfully **used** for such purpose on the day of the passing of the By-law so long as it continues to be **used** for that purpose. The **non-conforming use** of any land, **building** or **structure** shall not be changed or enlarged except to a **use** which is in conformity with the provisions of the **zone** in which the land, **building** or **structure** is located, or without permission from the Committee of Adjustment pursuant to the *Planning Act*. Where the **non-conforming use** ceases, the **use** will be deemed to have been discontinued.

4.18.4 Reconstruction of a Non-Conforming Use

1. Nothing in this By-law shall prevent the strengthening, restoration or **reconstruction** of any **non-conforming building** or **structure** which existed on the date of the passing of this By-law, provided that the strengthening, restoration or **reconstruction** does not increase the building height, size or volume or change the use of such **building** or **structure**, except such minor changes as may be expressly required for the restoration of the **building** or **structure** to a safe condition.
2. Nothing in this By-law shall prevent the strengthening, restoration or **reconstruction** of any **non-conforming building** or **structure** is destroyed or rendered uninhabitable by fire or other natural cause, provided the **height** and **gross floor area** are not increased, and the new building or structure is erected on the same building footprint.

4.18.5 Prior Building Permits for a Non-Conforming Use

Nothing in this By-law shall prevent the **erection** or **use** of any **building** or **structure** for which a building permit has been issued under the *Building Code Act* prior to the passing of this By-law, so long as the **building** or **structure** when **erected** is **used** and continues to be **used** for the purpose for which it was **erected** and provided the permit has not been revoked under the *Building Code Act*.

4.18.6 Road Widening Creating a Non-Complying Use

Nothing in this By-law shall prevent the **use** of any land, **building** or **structure** or the **erection** of any building or structure on a **lot** which does not comply to the minimum **lot frontage** and/or **lot area** and/or **front yard setback** and in the case of a **corner lot**, the **exterior side yard setback**, as a result of a road widening taken by the Township of The North Shore or the Ministry of Transportation of Ontario, provided all other **zone regulations** of this By-law are complied with.

4.19 Occupancy Restrictions

Human habitation shall not be **permitted** in any of the following **buildings**, **structures**, or parts thereof:

1. Any **private garage** or other **building** or **structure** which is **accessory** to a **residential use**.
2. Any truck, bus, coach or streetcar body whether or not the same is mounted on wheels.

4.20 Open Storage and Outdoor Display

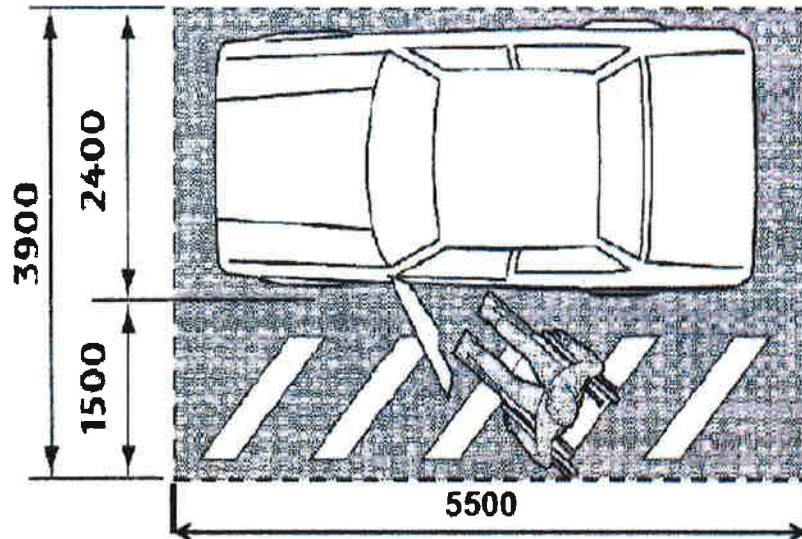
No **person** shall use any **lot** or part thereof for **open storage**, or **outdoor display** except as **permitted** by this By-law and as an area which has been specifically designed and set aside for such purpose, is fully integrated with the **principle use** of the **lot** and is in accordance with the following:

1. **Open storage** shall not be **permitted** within any required **front yard** and no closer than 5 m [16.4 ft.] to any **interior side lot line** or **rear lot line**.
2. Where **open storage** areas abut a **residential zone** (see **Section 5.2** for list of zones), the required **setback** of the **open storage** area shall be increased 10 m [32.8 ft.] and shall also be visually screened from any **residential use**.
3. An **outdoor display** area shall be **permitted** as an **accessory** use to any **permitted** commercial use, **industrial use** or public service use provided that the **outdoor display** area does not reduce any required **parking area** or **loading space** area required by this By-law. All **outdoor display** areas shall be setback a minimum of 3 m [9.84 ft.] from any **front lot line** or **interior side lot line**. Despite the above, seasonal sales of Christmas trees or a temporary (i.e. weekend) or a **yard sale** shall be **permitted** to occupy a designated **parking area** but shall be subject to any restrictions otherwise imposed by license or permit by the **Municipality**.

4.21 Parking, Motor Vehicles and Drive-Through Facilities

4.21.1 General

1. Except as provided herein, no **motor vehicles** shall be parked or stored in any **zone** (see **Section 5.2** for list of zones) unless the **motor vehicle** is located within a **garage, carport, driveway, parking area**, or on a **street** as **permitted** by Municipal By-law.
2. No **parking space** in a **residential zone** (see **Section 5.2** for list of zones) shall be used for the outdoor parking or storage of a **motor vehicle** unless such **motor vehicle** is used in operations incidental to the **residential use** of the **lot** on which it is parked or stored and bears a **motor vehicle** license plate or sticker which is currently valid.
3. Each standard **parking space** or **stacking space** in a **stacking lane** shall have a minimum width of 2.6 m [8.5 ft.] and a minimum length of 5.5 m [18 ft.] and each **barrier-free parking space** shall have a minimum width of 3.9 m [12.7 ft.] and a minimum length of 5.5 m [18 ft.] [see **Figure 4.3**].



4. Unless **permitted** elsewhere in this By-law, where two or more uses are **permitted** in any one **building or structure** on any **lot**, then the off-street parking regulations for each **use** shall be calculated as if each **use** is a separate **use**, and the total number of off-street **parking spaces** so calculated shall be provided.

Figure 4.3: Barrier-Free Parking Space Dimensions

5. The regulations for **parking spaces** shall not apply to any **building** or **structure** in existence at the date of passing of this By-law so long as the **gross floor area**, as it existed at such date, is not increased and no change in **use** occurs. If an addition is made to the **building** or **structure** which increases the **gross floor area** or a change in **use** occurs than **parking spaces** for the addition or area changed in **use** shall be provided.
6. Supplementary regulations for **parking spaces** for **dwelling**s in **residential zones** (see **Section 5.2** for list of zones) shall be as follows;
 - a. The **driveway** and **parking space** shall be constructed of crushed stone, asphalt paving, concrete, paver stones or similar materials.
 - b. No more than fifty percent (50%) of the area of any required **front yard** shall be used or constructed as a **driveway** or **parking space**.
 - c. No more than fifty percent (50%) of the **lot frontage** shall be used or constructed as a **driveway** or **parking space**.
7. Supplementary regulations for a **parking area** for more than four **motor vehicles** shall be as follows:
 - a. The **parking area** shall be constructed of crushed stone, asphalt paving, concrete, paver stones, or similar materials.
 - b. Ingress and egress directly to and from every **parking space** shall be by means of a **driveway, lane** or **aisle** having a width of at least 6 m [19.7 ft.] for two-way traffic and 4 m [13.1 ft.] for one-way traffic where parking is angled.
 - c. A **driveway** or **lane** which does not provide ingress and egress directly to a **parking space**, shall have a minimum width of 3.5 m [11.4 ft.] where designed for one-way vehicular circulation or 6 m [19.7 ft.] where designed for two-way vehicular circulation.

8. Where the calculation of the minimum number of **parking spaces** required results in a fraction, the minimum requirement shall be the next higher whole number.

9. Driveway Entrance Location

No **driveway** on a **corner lot** shall be located closer than 15 m [49.2 ft.] from the edge of the travelled road of an intersection of a local road or 20 m [65.5 ft.] from the intersection of a collector road or provincial highway.

4.21.2 Barrier Free Parking

One **barrier free parking space** shall be required for any **use** requiring 10 standard **parking spaces** or more and **barrier free parking spaces** shall be provided at a ratio of one **barrier free parking space** for each 25 **standard parking spaces** and shall be included as part of the total number of standard **parking spaces** required.

4.21.3 Drive-Through Facilities

Despite any other **zone regulation** in this By-law, where a **use** of land, **building** or **structure** incorporates a **drive-through facility**, the following **zone regulations** shall apply:

1. A **drive-through facility** shall be a **permitted use** in the C1, C2 and M1 zones.
2. A **drive-through facility** is a **principle use** in combination with another **permitted use** and shall comply with the **zone regulations** in the **zone** in which the **drive-through facility** is located.
3. The minimum dimensions of a **stacking space** in a **stacking lane** shall be 2.6 m by 5.5 m [8.5 ft. x 18 ft.].
4. No part of any **order station** shall be located closer than 10 m [32.8 ft.] from the property boundary of any property or **lot** occupied or **zoned** for a **residential use**.
5. All **drive-through facilities** shall comply with the **zone regulations** for parking as set out in **Table 4.21** of this By-law.
6. **Stacking lanes** for any **drive-through facility** shall be designed to accommodate a minimum of eight (8) **motor vehicles**.

4.21.4 Commercial Vehicle, Recreational Vehicles and Recreational Equipment

No **person** shall in any **residential zone**, **use** any **lot** for parking or storage of any commercial **motor vehicle**, **recreational vehicle** or **recreational equipment** except as follows:

1. The **owner** or occupant of any **lot**, **building** or **structure** in any **residential zone**, may **use** any attached or **detached private garage** located on the **lot** for the housing or storage of one (1) commercial **motor vehicle** operated by the **owner** or occupant and/or may also **use** any private driveway for the parking of one (1) commercial **motor vehicle** not exceeding 2,722 kg Gross Vehicle Weight (GVWR) or a Class 1 truck [6,000 lbs.] provided such commercial **motor vehicle** is not used in connection with any business or other **use** that is prohibited in this By-law.
2. In a **residential zone**, **recreational equipment** and only one (1) **recreational vehicle** may be stored on a **lot** in accordance with the following **zone regulations**:
 - a. No person shall store any **recreational equipment** or **recreational vehicle** on a **lot** or property unless a **main building** has been constructed.
 - b. An attached or **detached private garage** may be **used** for the housing or storage of any **recreational equipment** or **recreational vehicle**.
 - c. Exterior storage shall be limited to an **interior side yard** or **rear yard** of the **lot** and no part of any **recreational equipment** or **recreational vehicle** shall cross a **lot line**, and
 - d. Exterior storage of any **recreational equipment** or **recreational vehicle** shall be permitted in a **front yard** or **exterior side yard** provided:
 - The **lot** has a minimum **lot frontage** of 15 m [49.2 ft.], and
 - The **recreational equipment** or one (1) only **recreational vehicle** is stored on a driveway and does not occupy a required **parking space**, and
 - That and no part of any **recreational equipment** or a **recreational vehicle** shall cross a **lot line**.

3. One (1) only **recreational vehicle** may be stored on a vacant **lot** of record in an R, or R4 zone, and no vacant **lot** of record shall be actively **used** or occupied for a **recreational vehicle** in an R, or R4 zone.
4. No **lot** in any other **zone** shall be **used** for the storage or **use** of a **recreational vehicle** unless otherwise listed as a **permitted use** in the **zone**.

4.21.6 Schedule for Parking Regulations

In any **zone**, the owner or occupant of any **building** or **structure erected**, enlarged or changed in use after the date of passing of this By-law shall provide off-street **parking spaces** in accordance with the minimum number of parking spaces set out in **Table 4.21** as follows:

Table 4.21 – Schedule for Parking Regulations	
USE	MINIMUM NUMBER OF REQUIRED PARKING SPACES
Residential: <ul style="list-style-type: none"> • Accessory dwelling • Duplex Dwelling • Guest House • Mobile home • Seasonal dwelling • Semi-detached dwelling • Single-detached dwelling 	2 spaces per dwelling

Table 4.21 – Schedule for Parking Regulations

USE	MINIMUM NUMBER OF REQUIRED PARKING SPACES
<p>Residential:</p> <ul style="list-style-type: none"> • Accessory Apartment • Apartment dwelling • Multiple-unit dwelling • Row or townhouse • Triplex dwelling 	<p>1.5 spaces per dwelling unit, 15% of which shall be reserved as visitor parking where eight or more parking spaces are required</p>
<p>Residential:</p> <ul style="list-style-type: none"> • Bachelor dwelling unit • Boarding house • Dormitory • Garden suite • Second Residential Unit • Senior citizen dwelling 	<ul style="list-style-type: none"> • 1 space per dwelling unit, or 1 space per 38 m² [409 ft.²] whichever is greater • Dormitory or boarding house: 1 space per occupant
<p>Animal Shelter</p>	<p>1 space per 30 m² [322.9 ft.²] of gross floor area</p>
<p>Auto body shop, auto repair shop, automotive service station, gas bar, recreational vehicle repair and garage</p>	<p>3 spaces per service bay plus 1 space per employee; minimum 6 spaces</p>

Table 4.21 – Schedule for Parking Regulations

USE	MINIMUM NUMBER OF REQUIRED PARKING SPACES
Assembly hall, auction hall, auditorium, banquet facility, dance hall, entertainment establishment, stadium, theatre, bingo hall, funeral home and similar places of assembly	The greater of 1 space for every 4 seats or 1 space for every 12 m ² [129.1 ft. ²] of assembly space
Bed and Breakfast Establishment	1 space for each guest room available to the travelling public in addition to the required parking for the dwelling
Building supply store, lumber yard, garden centre, nursery, equipment and vehicle storage yard	1 space for each 22 m ² [236.8 ft. ²] of gross floor area and 1 space for each 35 m ² [376.2 ft. ²] of open storage
Car Rental Agency	30 spaces minimum
Clinic, medical marijuana facility	3 spaces per medical practitioner
Convenience store	1 space per 18 m ² [193.7 ft. ²] of gross floor area
Continuum-of-Care Facility	1 space for every 6 patient beds plus 1 space for every 4 employees

Table 4.21 – Schedule for Parking Regulations	
USE	MINIMUM NUMBER OF REQUIRED PARKING SPACES
Crisis Care Facility	2 spaces minimum in addition to the required parking for a dwelling or if not located in a dwelling, 1 space per 38 m ² [409 ft. ²] of gross floor area
Day nursery	1 space per employee and 1 space per 5 children or 1 space for every 15 children registered or fraction thereof
Drive-through facility	1 parking space per 20 m ² [215.2 ft. ²] of gross floor area
Equipment Rental Establishment, Equipment Sales Establishment, Equipment Service and Repair Establishment, automotive sales establishment, recreational vehicle sales establishment	1 space per 35 m ² [376.7 ft. ²] of open storage or gross sales area plus 1 space per employee
Factory Outlet, Retail Outlet	1 space per 28 m ² [301.3 ft. ²] of gross floor area plus required spaces for an industrial use or commercial use
Garden centre and nursery	1 space per 30 m ² [322.9 ft. ²] of gross floor area

Table 4.21 – Schedule for Parking Regulations	
USE	MINIMUM NUMBER OF REQUIRED PARKING SPACES
General business including: adult video rental, animal day care establishment, antique store, bake shop, bank, brewery and winery, catering establishment, commercial and personal service establishment, dry cleaning or laundry outlet, office, grocery store, laundromat, microbrewery, pet grooming establishment, rental store, retail store, service outlet or shop, shopping centre, tourist outfitters establishment, video rental outlet, wholesale establishment	1 space per 28 m ² [301.3 ft. ²] of gross floor area
Group Home	2 spaces plus the required parking for the dwelling
Home Based Business	A minimum of one (1) parking space and a maximum of three (3) parking spaces shall be permitted in addition to the required parking for the dwelling

Table 4.21 – Schedule for Parking Regulations	
USE	MINIMUM NUMBER OF REQUIRED PARKING SPACES
Hotel, Motel, Tourist Establishment	1 space per guest unit, plus 1 space per 12 m ² [129.1 ft. ²] of gross floor area dedicated to administrative, banquet and meeting facilities
Industrial use, abattoir, agricultural-related use, bakery, custom work shop, studio,	1 space per 40 m ² [430.5 ft. ²] of gross floor area
Industrial Use for storage including a warehouse, cold storage facility, transportation depot or truck terminal	1 space per 75 m ² [807.3 ft. ²] of gross floor area
Place of amusement, arcade, recreational commercial establishment, fitness centre, massage parlour, wellness centre	1 space for every 4 persons that can be accommodated
Place of worship	1 space for every 5 seats, fixed or otherwise
Restaurant, Tavern	1 parking space per 10 m ² [107.64 ft. ²]
School - elementary	1.5 spaces per classroom plus 6 spaces for visitors

Table 4.21 – Schedule for Parking Regulations	
USE	MINIMUM NUMBER OF REQUIRED PARKING SPACES
School - secondary or private	4 spaces per classroom plus 8 spaces for visitors

4.22 Parts of Buildings or Structures Permitted Above Height Level

1. The height regulations in this By-law shall not apply to any of the following:
 - a. Air conditioning system
 - b. Chimney
 - c. Church spire or belfry or turret
 - d. **Communications facility**
 - e. Drying tower
 - f. Elevator or stairway enclosure
 - g. Enclosed mechanical and electrical equipment
 - h. Farm buildings and structures including but not limited to a barn, silo or windmill
 - i. Flag pole
 - j. Hydro electric transmission tower or pole
 - k. Ornamental dome or clock tower
 - l. Receiving and transmitting antenna
 - m. Receiving stations
 - n. **Satellite dish/receiver**
 - o. Skylight
 - p. **Solar collector/commercial solar collector**
 - q. Ventilating fan or skylight

r. Water tower

s. **Wind Turbine/commercial wind turbine**

2. The minimum **setbacks** in all directions for a **communications facility** shall be the equivalent of the height of the tower except where such facility is authorized and/or approved by Industry Canada.

4.23 Permitted Projections

Every part of any **yard** required by this By-law shall be left open and unobstructed by any **structure** from the ground to the sky except that those structures listed in **Table 4.23** shall be **permitted** to project into the minimum yards required by this By-law for the following specified distances:

Table 4.23 – Permitted Projections

STRUCTURE	MAXIMUM PROJECTION INTO REQUIRED YARD
Chimney breasts, cornices, sills, bay windows, pilasters, eaves or gutters, solar collectors where attached to a building, shutters cornices, parapets or other ornamental structures	0.75 m [2.46 ft.] into any required front yard, rear yard or interior side yard
Canopies which are at least 2.13 m (7 ft.) in vertical clearance above the established grade , with or without supporting posts	2 m [6.5 ft.] into any required yard
Canopies for entrances to apartment buildings and commercial buildings	Despite any other provisions in this By-law, a canopy or portico over a major entrance to an apartment building or commercial building may project into the required yard a distance equal to one-half (½) the setback of the building from the street line
Window awnings	1.2 m [3.9 ft.] into any required yard
Steps, ramps and walkways for use by persons with disabilities	No maximum into any required yard provided they are no closer than 0.5 m [1.6 ft.] to any lot line
Porch , uncovered platform landing, patio or deck , balconies or steps	No maximum into any side yard provided they are no closer than 0.5 m [1.6 ft.] to any lot line and 3 m [9.8 ft.] into any required front or rear yard
Air conditioner	0.5 m [1.6 ft.] into any yard

Fire escapes, exterior stair cases from a building having two storeys or more above grade	1.5 m [4.92 ft.] into an interior side or rear yard only
Heat pump or geothermal power facility	1.5 m [5 ft.] into an interior side yard or rear yard
Accessory building	As permitted by and as specified in this By-law
Fences , hedges, shrubs, trees, freestanding walls and retaining walls, flagpoles, light standards, garden trellises, clothes lines, bicycle racks and similar structures or features	No maximum into any yard except with respect to the zone regulations for a sight triangle
Solar collector, wind turbine,	No maximum into any rear yard only provided they are no closer than 3 m [9.8 ft.] to an interior side yard or rear yard lot line
Commercial Solar Collector, commercial wind turbine	No maximum into any yard provided they are no closer than 3 m [9.8 ft.] to an interior side yard or rear yard lot line or 10 m [32.8 ft.] from an street line

4.24 Prohibited Uses

The following **uses** are prohibited in any **zone**, unless otherwise permitted by this by-law:

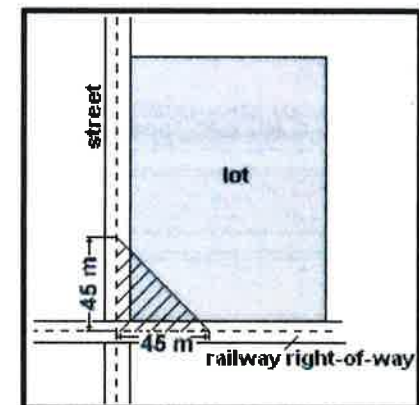
1. Adult Entertainment Parlour and Body Rub Parlour; and
2. The **use** of any **accessory building** or **structure, boathouse** or **storage container** for human habitation; and

3. The **use** of bulk storage tanks for storage purposes on any **lot**; and
4. The storage of inoperative rail cars, streetcars, buses, truck bodies or trailers without wheels; and
5. The parking or storage of commercial **motor vehicles** on inoperative farm vehicles on a vacant **lot**; and
6. The outdoor storage of partially dismantled and/or unlicensed **motor vehicles** or **recreational vehicles**, or trailers or **motor vehicle** or trailer parts; and
7. Obnoxious uses; and
8. Smelters, ethanol plants, the manufacturing, refining, rendering or distillation of acid, ammonia, chlorine, coal, coal oil, creosote, explosives, fireworks, glue, petroleum, tar or other gases; and
9. The bulk storage of industrial chemicals, and hazardous waste, or liquid industrial waste as defined under the *Environmental Protection Act, R.S.O., c. E.19*, as amended.

4.25 Sight Triangle

1. Within any area defined as a **sight triangle**, the following **uses** shall be prohibited:
 - a. A **building, structure, or use** which would obstruct the vision of drivers of **motor vehicles**.
 - b. A **fence, tree, hedge, bush or other vegetation**, other than agricultural crops.
 - c. Any portion of a delivery space, **loading space, driveway or parking space**.
 - d. A berm or other ground surface which exceeds the elevation of the street by more than 0.6 m [1.96 ft.].

Figure 4.4: Sight Triangle



3. Nothing in this By-law shall prevent the **use** of land or the **use** or **erection** of a temporary sales or rental office for which a building permit has been issued and/or approval is obtained from the **Corporation**.

4.29 Use by Public Authority or Public Utility

The provisions of this By-law shall not apply to limit the **use** of any land or to the **erection** or **use** of any **building** or **structure** for a utility installation or municipal infrastructure for the purpose of a **public service use** by the Township of The North Shore and/or any public authority, any department of the Government of Ontario or Canada, including any Hydro One facilities and a federally or provincially regulated utility of communication service pursuant to the *Planning Act*, provided that where such land, **building** or **structure** is located in a **residential zone** (see **Section 5.2** for list of zones) or on a lot adjacent to a **residential zone**:

1. No goods, materials or equipment shall be stored in the open.
2. The **lot coverage** and **setback** regulations of the zone in which such land, **building** or above ground **structure** is located shall be complied with.
3. Any **building erected** under the authority of this section shall not be used for the purpose of an **office** except for a government **building**.
4. The regulations for **parking spaces** and loading regulations as contained in this By-law shall be complied with.
5. **Communications facilities** shall comply with Industry Canada Standards for construction and safety.
6. Secondary uses, such as active and passive recreation, agriculture, **community gardens**, other utilities, and **uses** such as **parking lots** and outdoor storage that are **accessory** to adjacent lands uses, are encouraged on hydro corridor lands, where compatible with surrounding land uses. However, a proponent should be aware of the primacy of electricity transmission and distribution facilities and that secondary uses require technical approval from Hydro One Networks.

2. For the purposes of this By-law, the following **sight triangle** distances shall apply (see definition of sight triangle for measurement of distances):
 - a. 15 m [49.2 ft.] in all commercial and industrial **zones**.
 - b. 5 m [16.4 ft.] in all other **zones**.
 - c. Despite the above in any **zone** where any street crosses a railway at the same grade the railway shall be deemed to be a street and a sight distance of forty-five metres (45 m [147.6 ft.]) shall be required measured from the point of intersection of the centre line of the railway right-of-way and the street line abutting the lot [see **Figure 4.4**].

4.26 Signs

Unless otherwise stated in this By-law, **signs** shall be **permitted** only in accordance with the Signs By-law(s) of the Corporation.

4.27 Streets, Parks, Playgrounds and Community Gardens

In any **zone** established by this By-law, **streets**, walkways, bike paths, parks, playgrounds and **community gardens** shall be **permitted**.

4.28 Temporary Buildings or Structures During Construction

1. Nothing in this By-law shall prevent the **use** of land or the **use** or **erection** of a temporary **building** or **structure** or a scaffold or other equipment essential to the construction in progress for which a building permit has been granted, but only until such time as the work has been finished or abandoned or such equipment is no longer required.
2. In addition, temporary accommodation for a business which is intended to occupy a **building** or **structure** which is under construction with the work in progress on such **building** or **structure** may be temporarily **permitted** on the same lot in the form of a mobile, relocatable, portable or transportable **building** or **structure** provided:
 - a. Approval is obtained from the **Corporation**.
 - b. Such temporary accommodation is removed from the **lot** immediately upon completion of construction or abandonment of construction.

4.30 Water and Sewage Disposal Systems

No **person** shall **erect** or **use** in whole or in part, any **building** or **structure** unless the **use, building** or **structure** is properly connected to approved **water and sewage systems** under the *Ontario Water Resources Act* or the *Building Code Act* unless the **use** is exempted under the *Building Code Act* or prohibited or regulated by this By-law.

4.31 Zones Applying to More than One Properties

Where a **lot** is divided into more than one **zone**, each such portion of the **lot** shall be used in accordance with the provisions of this By-law for the **zone** where such portion of the **lot** is located. Each such portion of the **lot** shall be considered as a separate **lot** for the purposes of determining **zone** provisions.

Section 5 ZONES

5.1 Zone Classification

For the purposes of this By-law, the Township of The North Shore is divided into the following **zones** as named and described in the following sections, the boundaries of which are shown on the attached Schedules which are attached to and form part of this By-law. Exceptions to Zones are set out in Section 22 of this By-law and are deemed to be part of this By-law.

5.2 Zones

Zones	
Name of Zone	Zone Symbol
Residential Zones	
Residential Single Detached	R1
Residential Multiple	R2
Residential Mobile Home	R3
Recreational Residential	R4
Commercial Zones	
General Commercial	C1
Highway Commercial	C2
Resort Commercial	C3
Industrial Zones	

Light Industrial	M1
Heavy Industrial	M2
Waste Management	M3
Aggregate Extractive	MX
Mining	MIN
Other Zones	
Rural	R
Institutional	I
Open Space and Restricted Open Space	OS and ROS
Environmental Protection	EP

5.3 Use of Zone Symbols

The symbols listed in Section 5.2 may be used to refer to any of the **uses** of land, **buildings** or **structures permitted** by this By-law (including the zoning schedules) in the said **zones**, and the intent of the By-law is that the associated **zone regulations** apply.

5.4 Holding Zone “h” Designation

Any **zone** classification may be placed in a Holding Zone by adding to the zone symbol the letter “h”. No development is **permitted** on lands where the “h” symbol appears until the applicable conditions have been met and the “h” is lifted by an amendment to this By-law under Section 36 of the *Planning Act*.

5.5 Interpretation of Zone Boundaries

When determining the boundary of any **zone** as shown on any Schedule forming part of this By-law, the following provisions shall apply:

1. A boundary indicated as following a **highway, street, private road or lane** shall follow the centre line of such highway, street, private road or lane.
2. A boundary indicated as following a **water body** or the right-of-way of a railway or an electrical, gas or oil transmission line shall follow the centre line of such **water body** or right-of-way.
3. A boundary indicated as following the **high water mark** shall follow such high water mark, and in the event of a change in the high water mark, the boundary shall be construed as moving with the actual high water mark.
4. A boundary indicated as approximately following **lot lines** shown on a Registered Plan of Subdivision, or Reference Plan, or Township lot lines shall follow such lot lines.
5. Where a boundary is indicated as approximately parallel to a **street line** or other feature, indicated in clause (1), (2), and (3) above, and the distance from such street line or other feature is not indicated, and clause (4) above is not applicable, such boundary shall be construed as being parallel to such street line or other feature, and the distance there from shall be determined according to the scale shown on the appropriate Schedule.
6. A boundary indicated as following the limits of the **Municipality** shall follow such limits.
7. In the event a dedicated **street, lane** or right-of-way shown on any Schedule forming part of this By-law is closed, the property formerly in such **street, lane** or right-of-way shall be included within the zone of the adjoining property on either side of such closed **street, lane** or right-of-way. If a closed **street, lane** or right-of-way is the boundary between two or more different zones the new zone boundaries shall be the former centre line of the closed street, lane or right-of-way.
8. Where any **zone** boundary or a dimension is left uncertain after the application of the above provisions, then the boundary or dimension shall be determined from the zoning schedule using the scale bar thereon.

Section 6 RESIDENTIAL SINGLE DETACHED (R1) ZONE

No person shall use any land or erect, alter or use any building or structure in the Residential Single Detached (R1) Zone except in accordance with the following **zone regulations**:

6.1 Permitted Uses

6.1 – R1 Permitted Uses	
Principle Use	Accessory Use
Single Detached Dwelling	<ul style="list-style-type: none"> • Accessory use, building or structure (see 4.1.1) • Accessory Residential Use (see 4.1.2) • Bed & Breakfast Establishment (see 4.1.3) • Fences (see 4.1.6) • Garden Suite (see 4.1.8) • Home Based Business (see 4.11) • Private Home Daycare • Second Residential Unit • Storage Container (see 4.1.10) • Swimming Pools (see 4.1.12) • Temporary Car Shelter (see 4.1.13)
Group Home (see 4.10) Crisis Care Facility	<ul style="list-style-type: none"> • Accessory use, building or structure (see 4.1.1) • Fences (see 4.1.6) • Storage Container (see 4.1.10) • Swimming Pools (see 4.1.12)
Park, Playground, Community Garden (see 4.27)	<ul style="list-style-type: none"> • Accessory use, building or structure (see 4.1.1)
Public Service Use (see 4.29)	<ul style="list-style-type: none"> • Accessory use, building or structure (see 4.1.1)

6.2 Zone Regulations

6.2 - R1 Zone Regulations			
	Single Detached Dwelling, Group Home, Crisis Care Facility	Non-Residential Use: Public Service Use, Park, Playground, Community Garden	Accessory Use, Building or Structure
Minimum Lot Area: 1. Municipal Water and/or Sewage System 2. Individual On-site Water and Sewage System 3. Pronto Subdivision	1. 1,250 m ² [13,455 ft. ²] 2. 0.8 ha [2 ac.] 3. 555 m ² [5,974.1 ft. ²]	1. 1,250 m ² [13,455 ft. ²] ¹ 2. 0.8 ha [2 ac.] ¹ 3. n/a	n/a
Minimum Lot Frontage: 1. Municipal Water and/or Sewage System 2. Individual On-site Water and Sewage System	1. 23 m [75.4 ft.] 2. 45 m [147.6 ft.] 3. 18 m [59.0 ft.]	1. 23 m [75.4 ft.] ¹ 2. 45 m [147.6 ft.] ¹ 3. n/a	n/a
Minimum Front Yard	7.5 m [24.6 ft.]	7.5 m [24.6 ft.]	same as principle use
Minimum Rear Yard	7.5 m [24.6 ft.]	7.5 m [24.6 ft.]	1.2 m [3.93 ft.]
Minimum Interior Side Yard	2 m [6.56 ft.] or 1.8 m [5.9 ft.] in the Pronto Subdivision	2 m [6.56 ft.] or 1.8 m [5.9 ft.] in the Pronto Subdivision	1.2 m [3.93 ft.]

6.2 - R1 Zone Regulations			
Minimum Exterior Side Yard	7.5 m [24.6 ft.] or 3 m [9.84 ft.] in the Pronto Subdivision	7.5 m [24.6 ft.] or 3 m [9.84 ft.] in the Pronto Subdivision	7.5 m [24.6 ft.] or 3 m [9.84 ft.] in the Pronto Subdivision
Maximum Height	10.5 m [34.4 ft.]	10.5 m [34.4 ft.]	6 m [19.6 ft.]
Maximum Lot Coverage: 1. Municipal Water and/or Sewage System 2. Individual On-site Water and Sewage System	1. 30% 2. 5 %	1. 30% 2. 5%	1. 10% included in total 2. 1 % included in total
Minimum Dwelling Unit Area	83 m ² [893.4 ft. ²]	n/a	n/a
Maximum No. Dwellings per lot (excluding a Garden Suite)	1	n/a	n/a
Separation Distance between the main building and any accessory building	2 m [6.56 ft.]	2 m [6.56 ft.]	2 m [6.56 ft.]
Separation Distance between any permitted main building or accessory building and any storage container (see 4.1.10)	4 m [13.1 ft.]	4 m [13.1 ft.]	5 m [13.1 ft.]

6.2 - R1 Zone Regulations

1. **Zone regulation** does not apply to a park, playground or community garden.

6.3 Additional Regulations

1. A **garden suite** shall be subject to a Temporary Use By-law under Section 39 of the *Planning Act* and shall only be **permitted** as an **accessory use** to a **single detached dwelling**.
2. All applicable provisions of **Section 4 – General Provisions** shall apply.

Section 7 RESIDENTIAL MULTIPLE (R2) ZONE

No person shall use any land or erect, alter or use any building or structure in the Residential Multiple (R2) Zone except in accordance with the following **zone regulations**:

7.1 Permitted Uses

7.1 – R2 Permitted Uses	
Principle Use	Accessory Use
Apartment Dwelling Boarding House Duplex Dwelling Multiple Unit Dwelling Row House or Townhouse Semi-detached Dwelling	<ul style="list-style-type: none"> • Accessory use, building or structure (see 4.1.1) • Accessory Residential Use (see 4.1.2) • Fences (see 4.1.6) • Second Residential Unit to a Row House or Townhouse or Semi-Detached Dwelling • Storage Container (see 4.1.10) • Swimming Pools (see 4.1.12) • Home Based Business (see 4.11) • Temporary Car Shelter (see 4.1.13)
Group Home (see 4.10) Continuum-of-Care Facility	<ul style="list-style-type: none"> • Accessory use, building or structure (see 4.1.1) • Fences (see 4.1.6) • Storage Container (see 4.1.10) • Swimming Pools (see 4.1.12)
Park, Playground, Community Garden (see 4.27)	<ul style="list-style-type: none"> • Accessory use, building or structure (see 4.1.1)
Public Service Use (see 4.29)	<ul style="list-style-type: none"> • Accessory use, building or structure (see 4.1.1)

7.2 Zone Regulations

7.2 – R2 Zone Regulations			
	Duplex Dwelling, Row or Townhouse Dwelling, Semi-Detached Dwelling	Apartment Dwelling, Boarding House, Multiple Unit Dwelling, Continuum-of-Care Facility	Accessory Use, Building or Structure
Minimum Lot Area: 1. Municipal Water and/or Sewage System 2. Individual On-site Water and Sewage System	1. 700 m ² [7,534.9 ft. ²] per dwelling unit 2. 0.4 ha [1 acre] per dwelling unit	1. 700 m ² [7,534.9 ft. ²] per dwelling unit or patient suite in a Continuum-of-care facility 2. 0.4 ha [1 acre] per dwelling unit	n/a
Minimum Lot Frontage: 1. Municipal Water and/or Sewage System 2. Individual On-site Water and Sewage System	1. 15 m [49.2 ft.] per dwelling unit 2. 23 m [75.4 ft.] per dwelling unit	1. 25 m [82.0 ft.] 2. 45 m [157.6 ft.]	n/a
Minimum Front Yard	7.5 m [24.6 ft.]	7.5 m [24.6 ft.]	7.5 m [24.6 ft.]

7.2 – R2 Zone Regulations			
	Duplex Dwelling, Row or Townhouse Dwelling, Semi-Detached Dwelling	Apartment Dwelling, Boarding House, Multiple Unit Dwelling, Continuum-of-Care Facility	Accessory Use, Building or Structure
Minimum Rear Yard	7.5 m [24.6 ft.]	7.5 m [24.6 ft.]	1.2 m [3.93 ft.]
Minimum Interior Side Yard	2 m [6.56 ft.] [see Section 7.3(1)]	4 m [13.1 ft.]	1.2 m [3.93 ft.]
Minimum Exterior Side Yard	7.5 m [24.6 ft.]	7.5 m [24.6 ft.]	7.5 m [24.6 ft.]
Maximum Height	10.5 m [34.4 ft.]	15 m [49.2 ft.]	6 m [19.6 ft.]
Maximum Lot Coverage	<ol style="list-style-type: none"> 1. 35% 2. 5% 	<ol style="list-style-type: none"> 1. 35% 2. 5% 	<ol style="list-style-type: none"> 1. 10% included in total 2. 1 % included in total
Minimum Dwelling Unit Area	83 m ² [893.4 ft. ²]	<ol style="list-style-type: none"> 1. Bachelor – 37 m² [398.2 ft.²] 2. 1 bedroom – 42 m² [452.0 ft.²] 3. 2 bedroom – 55 m² [592.0 ft.²] 4. 3 bedroom – 70 m² [753.4 ft.²] 	n/a

7.2 – R2 Zone Regulations			
	Duplex Dwelling, Row or Townhouse Dwelling, Semi-Detached Dwelling	Apartment Dwelling, Boarding House, Multiple Unit Dwelling, Continuum-of-Care Facility	Accessory Use, Building or Structure
Minimum Number of Dwelling Units Per Lot	2 for Duplex or Semi-Detached Dwelling or 3 for a row or Townhouse Dwelling	n/a	n/a
Separation Distance between the main building and any accessory building	2 m [6.56 ft.]	2 m [6.56 ft.]	2 m [6.56 ft.]
Separation Distance between any permitted main building or accessory building and any storage container (see 4.1.10)	4 m [13.1 ft.]	4 m [13.1 ft.]	4 m [13.1 ft.]

7.3 Additional Regulations

1. The minimum **interior side yard** shall not apply to the common wall of a **row or townhouse dwelling** or **semi-detached dwelling**.
2. All applicable **zone regulations** of **Section 4 – General Provisions** shall apply.
3. For regulations governing all uses in this **zone** not identified on the R2 **zone regulations** schedule, the R1 **zone regulations** schedule shall be used.

Section 8 RESIDENTIAL MIXED MOBILE HOME (R3) ZONE

No person shall use any land or erect, alter or use any building or structure in the Residential Mixed Mobile Home (R3) Zone except in accordance with the following **zone regulations**:

8.1 Permitted Uses

8.1 – R3 Permitted Uses	
Principle Use	Accessory Use
Mobile Home	<ul style="list-style-type: none"> • Accessory use, building or structure (see 4.1.1) • Accessory Residential Use (see 4.1.2) • Bed & Breakfast Establishment (see 4.1.3) • Fences (see 4.1.6) • Garden Suite (see 4.1.8) • Home Based Business (see 4.1.1) • Storage Container (see 4.1.10) • Swimming Pools (see 4.1.12) • Temporary Car Shelter (see 4.1.13)
Group Home (see 4.10)	<ul style="list-style-type: none"> • Accessory use, building or structure (see 4.1.1) • Fences (see 4.1.6) • Storage Container (see 4.1.10) • Swimming Pools (see 4.1.12)
Park, Playground, Community Garden (see 4.27)	<ul style="list-style-type: none"> • Accessory use, building or structure (see 4.1.1)
Public Service Use (see 4.29)	<ul style="list-style-type: none"> • Accessory use, building or structure (see 4.1.1)

8.2 Zone Regulations

8.2 – R3 Zone Regulations			
	Mobile Home, Group Home	Non-Residential Use: Public Service Use, Park, Playground, Community Garden	Accessory Use, Building or Structure
Minimum Lot Area: 1. Mobile Home Park 2. Mobile Home Site with Municipal Water and/or Sewage System 3. Mobile Home Site with Individual On-site Water and Sewage System	1. 3 ha [7.4 ac.] 2. 1,250 m ² [13,455.3 ft. ²] 3. 0.4 ha [1 ac.]	See regulations from R1 Zone	n/a
Minimum Lot Frontage: 1. Mobile Home Park 2. Mobile Home Site with Municipal Water and/or Sewage System 3. Mobile Home Site with Individual On-site Water and Sewage System	1. 135 m [443 ft.] 2. 23 m [75.4 ft.] 3. 45 m [147.6 ft.]		n/a
Minimum Front Yard	7.5 m [24.6 ft.]		7.5 m [24.6 ft.]
Minimum Rear Yard	6.0 m [19.6 ft.]		1.2 m [3.93 ft.]

8.2 – R3 Zone Regulations			
	Mobile Home, Group Home	Non-Residential Use: Public Service Use, Park, Playground, Community Garden	Accessory Use, Building or Structure
Minimum Interior Side Yard	2 m [6.56 ft.]		1.2 m [3.93 ft.]
Minimum Exterior Side Yard	7.5 m [24.6 ft.]		7.5 m [24.6 ft.]
Maximum Height	6 m [19.6 ft.]		6 m [19.6 ft.]
Maximum Lot Coverage per Mobile Home Site	30%		10% included in total
Maximum No. Dwellings per Mobile Home Site	1		n/a
Separation Distance between the main building and any accessory building	2 m [6.56 ft.]		2 m [6.56 ft.]
Separation Distance between any permitted main building or accessory building and any storage container (see 4.1.10)	4 m [13.1 ft.]		4 m [13.1 ft.]

8.3 Additional Regulations

1. All applicable provisions of **Section 4 – General Provisions** shall apply.
2. A ***second residential unit*** is not a ***permitted use*** to any ***residential use*** in the R3 Zone.

Section 9 RECREATIONAL RESIDENTIAL (R4) ZONE

No person shall use any land or erect, alter or use any building or structure in the Recreational Residential (R4) Zone except in accordance with the following **zone regulations**:

9.1 Permitted Uses

9.1 – R4 Permitted Uses

9.1 – R4 Permitted Uses	
Principle Use	Accessory Use
<ul style="list-style-type: none"> • Single Detached Dwelling • Seasonal Dwelling 	<ul style="list-style-type: none"> • Accessory use, building or structure (see 4.1.1) • Accessory Residential Use (see 4.1.2) • Bed & Breakfast Establishment (see 4.1.3) • Fences (see 4.1.6) • Garden Suite (see 4.1.8) • Guest Cabin (see 4.1.2) • Loft-above –a-garage (see 4.1.2) • Marine Facility • Storage Container (see 4.1.10) • Swimming Pools (see 4.1.12) • Home Based Business (see 4.1.1) • Home Industry (see 4.1.2) • Temporary Car Shelter (see 4.1.13)
<ul style="list-style-type: none"> • Group Home (see 4.10) 	<ul style="list-style-type: none"> • Accessory use, building or structure (see 4.1.1) • Fences (see 4.1.6) • Storage Container (see 4.1.10) • Swimming Pools (see 4.1.12)
<ul style="list-style-type: none"> • Park, Playground, Community Garden (see 4.27) 	<ul style="list-style-type: none"> • Accessory use, building or structure (see 4.1.1)
<ul style="list-style-type: none"> • Public Authority Use (see 4.29) 	<ul style="list-style-type: none"> • Accessory use, building or structure (see 4.1.1)

9.2 Zone Regulations

9.2 – R4 Zone Regulations

Single Detached Dwelling, Seasonal Dwelling, Group Home	0.8 ha [1.97 acres]	61 m [200 ft.]	Minimum Lot Area
Non-Residential Use: Public Service Use, Park, Playground, Community Garden Use	n/a	n/a	n/a
Accessory Use, Building or Structure	n/a	n/a	n/a
Minimum Front Yard with water frontage	30 m [98.4 ft.]	30 m [98.4 ft.]	30 m [98.4 ft.]
Minimum Front Yard with no water frontage	7.5 m [24.6 ft.]	11 m [36 ft.], 7.5 m [24.6 ft.]	7.5 m [24.6 ft.]
Minimum Rear Yard	7.5 m [24.6 ft.]	7.5 m [24.6 ft.]	1.2 m [3.93 ft.]
Minimum Interior Side Yard	3 m [9.84 ft.]	3 m [9.84 ft.]	3 m [9.84 ft.]
Minimum Interior Side Yard: Guest House or Garden Suite	n/a	n/a	6 m [19.6 ft.]
Minimum Exterior Side Yard	7.5 m [24.6 ft.]	7.5 m [24.6 ft.]	7.5 m [24.6 ft.]
Maximum Height	10.5 m [34.4 ft.]	10.5 m [34.4 ft.]	6 m [19.6 ft.]

9.2 – R4 Zone Regulations			
Maximum Lot Coverage	2%	5%	1% not included in total
Minimum Dwelling Unit Area	52 m ² [559.7 ft. ²]	n/a	n/a
Maximum No. Dwellings per lot (excluding a Garden Suite)	1	n/a	n/a
Maximum Gross Floor Area	n/a	n/a	112 m ² [1,205.5 ft. ²]
Separation Distance between the main building and any accessory building	2 m [6.56 ft.]	2 m [6.56 ft.]	2 m [6.56 ft.]
Separation Distance between any permitted main building or accessory building and any storage container (see 4.1.10)	4 m [13.1 ft.]	4 m [13.1 ft.]	4 m [13.1 ft.]

9.3 Additional Regulations

1. All applicable **zone regulations** of **Section 4 – General Provisions** shall apply. (See 4.17.5 for **water body** setbacks.)
2. A **Group Home** shall only be permitted on an improved **street**.
3. Frontage on a **street** shall be exempted for a **water access lot** and an island (see 4.9).
4. No **development** shall be permitted on any island zoned R4 or for a **water access lot** unless provision is made for public access on the same **water body** and that provision is made for main land parking.
5. A **second residential unit** is not a **permitted use** to any **residential use** in the Residential Recreational Zone.

Section 10 GENERAL COMMERCIAL (C1) ZONE

No person shall use any land or erect, alter or use any building or structure in the General Commercial (C1) Zone except in accordance with the following **zone regulations**:

10.1 Permitted Uses

10.1 – C1 Permitted Uses		
Principle Commercial Uses		
<ul style="list-style-type: none"> • Animal Day Care Establishment • Animal Shelter • Antique Store • Arcade • Auction Hall • Bake Shop • Bakery • Bank and Financial Institution • Bait Fish Sales Establishment • Bed and Breakfast Establishment • Bingo Hall • Brewery or Winery • Catering Establishment • Clinic • Commercial Parking Lot • Convenience Store • Custom Workshop • Day Nursery 	<ul style="list-style-type: none"> • Drive-Through Facility • Dry Cleaning or Laundry Outlet • Entertainment Establishment • Farmer’s Market • Fitness Centre • Funeral Home • Hotel • Laundromat • Marina • Microbrewery • Mixed Use Building • Motel • Museum • Office • Park, Community Garden • Personal Service Establishment • Pet Grooming Establishment • Pet Shop • Place of Assembly 	<ul style="list-style-type: none"> • Place of Amusement • Printing and Processing Service Shop • Private Club • Private School • Public Service Use (see 4.29) • Recreational Commercial Establishment • Restaurant • Retail Outlet • Retail Store • Service Outlet or Shop • Shopping Centre • Studio • Tavern • Taxi Stand • Tourist Establishment • Tourist Outfitters Establishment • Video Rental Outlet • Wellness Centre
Accessory Uses		
Permitted Commercial Use	<ul style="list-style-type: none"> • Accessory use, building or structure (see 4.1) • Drive-through Facility (see 4.21.3) 	

	<ul style="list-style-type: none"> • Fence (see 4.1.7) • Parking Area • Storage Container (see 4.1.11)
Permitted Residential Use	<ul style="list-style-type: none"> • Accessory Dwelling Unit including a mobile home • Home Based Business (see 4.11)

10.2 Zone Regulations

10.2 – C1 Zone Regulations		
	Permitted Use	Accessory Use, Building or Structure
Minimum Lot Area: 1. Municipal Water and/or Sewage System 2. Individual On-site Water and Sewage System	1. 650 m ² [6,996.7 ft. ²] 2. 0.8 ha [2.47 acres]	n/a
Minimum Lot Frontage: 1. Municipal Water and/or Sewage System 2. Individual On-site Water and Sewage System	1. 23 m [75.4 ft.] 2. 30 m [98.4 ft.]	n/a

10.2 – C1 Zone Regulations		
Minimum Front Yard	7.5 m [24.6 ft.]	7.5 m [24.6 ft.]
Minimum Rear Yard	3m [9.84 ft.] or 7.5 m [24.6 ft.] if the lot abuts a residential or institutional zone.	1 m [3.28 ft.] or 5 m [16.4 ft.] if the lot abuts a residential or institutional zone.
Minimum Interior Side Yard	3m [9.84 ft.] or 7.5 m [24.6 ft.] if the lot abuts a residential or institutional zone.	1 m [3.28 ft.] or 5 m [16.4 ft.] if the lot abuts a residential or institutional zone.
Minimum Exterior Side Yard	7.5 m [24.6 ft.]	7.5 m [24.6 ft.]
Maximum Height	15 m [49.2 ft.]	15 m [49.2 ft.] except a storage container
Maximum Lot Coverage	80%	10% included in total
Separation Distance between the main building and any accessory building	3m [9.84 ft.]	3m [9.84 ft.]

10.3 Additional Regulations

1. All applicable **zone regulations** of **Section 4 – General Provisions** shall apply
2. Residential uses shall be restricted to the second storey in a **mixed use building**.

3. Residential uses shall not be permitted in a commercial building where ***hazardous substances*** are used for business purposes including but not limited to paints, cleaning fluids, gasoline and petroleum products or any highly flammable, toxic or explosive product.
4. On lands shown as C1-1, the permitted uses shall include a sea plane base. All provisions of this by-law shall apply except the shoreline setback for any airplane hangar or service building shall not apply

Section 11 HIGHWAY COMMERCIAL (C2) ZONE

No person shall use any land or erect, alter or use any building or structure in the Highway Commercial (C2) Zone except in accordance with the following **zone regulations**:

11.1 Permitted Uses

11.1 – C2 Permitted Uses		
Principle Commercial Uses		
<ul style="list-style-type: none"> • Ambulance Facility • Animal Shelter • Auction Hall • Auto Body Shop • Automotive Sales Establishment • Auto Repair Garage • Automotive Service Station • Bait Fish Establishment • Brewery or Winery • Building Supply Store • Car Wash • Clinic • Commercial Greenhouse, Nursery or Garden Centre • Commercial Solar Collector (see 4.24) • Commercial Wind Turbine (see 4.24) • Communications Facility (see 4.9.1 & 4.22.2) • Commercial Parking Lot Convenience Store • Drive-Through Facility 	<ul style="list-style-type: none"> • Existing Retail Store • Farmer's Market • Funeral Parlour • Furniture Store • Gas Bar • Hotel • Laundromat • Motel • Office • Personal Service Establishment • Public Service Use (see 4.29) • Recreational Commercial Establishment • Recreational Vehicle Sales, and Storage 	<ul style="list-style-type: none"> • Restaurant • Self-Storage Facility • Service Outlet or Shop • Shopping Centre • Studio • Tavern • Tourist Establishment • Tourist Outfitters Establishment • Wholesale Establishment • Vehicle Compound • Video Rental Outlet • Warehouse

11.1 – C2 Permitted Uses	
Accessory Uses	
Permitted Commercial Use	<ul style="list-style-type: none"> • Accessory use, building or structure (see 4.1) • Drive-through Facility • Fences (see 4.1.7) • Parking Area • Storage Container (see 4.1.11)

11.2 Zone Regulations

11.2 – C2 Zone Regulations		
	Permitted Use	Accessory Use, Building or Structure
Minimum Lot Area:		
1 Municipal Water and/or Sewage System	1. 650 m ² [6,996.7 ft. ²]	n/a
2 Individual On-site Water and Sewage System	2. 0.8 ha [2.47 acres]	
Minimum Lot Frontage	45 m [147.6 ft.]	n/a
Minimum Front Yard	7.5 m [24.6 ft.]	7.5 m [24.6 ft.]
Minimum Rear Yard	7.5 m [24.6 ft.]	1 m [3.28 ft.] or 5 m [16.4 ft.] if the lot abuts a residential zone.
Minimum Interior Side Yard	3m [9.84 ft.] or 7.5 m [24.6 ft.] if the lot abuts a residential or institutional zone.	1 m [3.28 ft.] or 5 m [16.4 ft.] if the lot abuts a residential zone.
Minimum Exterior Side Yard	7.5 m [24.6 ft.]	7.5 m [24.6 ft.]

11.2 – C2 Zone Regulations		
Maximum Height	15 m [49.2 ft.]	15 m [49.2 ft.] except a storage container
Maximum Lot Coverage:		
1 Municipal Water and/or Sewage System	50%	10% included in total
2 Individual On-site Water and Sewage System		
Separation Distance between the main building and any accessory building	3 m [9.84 ft.]	3 m [9.84 ft.]

11.3 Additional Regulations

1. All applicable provisions of **Section 4 – General Provisions** shall apply.
2. Residential uses shall not be permitted in a commercial building where **hazardous substances** are used for business purposes including but not limited to paints, cleaning fluids, gasoline and petroleum products or any highly flammable, toxic or explosive product.

Section 12 RESORT COMMERCIAL (C3) ZONE

No person shall use any land or erect, alter or use any building or structure in the Resort Commercial (C3) Zone except in accordance with the following **zone regulations**:

12.1 Permitted Uses

12.1 – C3 Permitted Uses	
Principle Use	Accessory Use
<ul style="list-style-type: none"> • Adventure Game • Driving Range • Golf Course • Marina • Marine and Recreational Vehicle Sales and Service • Park • Shooting Range • Tourist Establishment • Tourist Outfitters Establishment 	<ul style="list-style-type: none"> • Accessory use, building or structure (see 4.1) • Storage Container (see 4.1.11)
<ul style="list-style-type: none"> • Campground 	<ul style="list-style-type: none"> • Accessory Dwelling • Accessory use, building or structure (see 4.1) • Convenience Store • Restaurant • Storage Container (see 4.1.11)
<ul style="list-style-type: none"> • Public Service Use (see 4.30) 	<ul style="list-style-type: none"> • Accessory use, building or structure (see 4.1) • Fences (see 4.1.7)

12.2 Zone Regulations

12.2 – C3 Zone Regulations		
	Commercial Use	Accessory Use, Building or Structure
Minimum Lot Area	2 ha [4.94 acres] ¹	n/a
Minimum Lot Frontage:	60 m [196.8 ft.]	n/a
Minimum Front Yard	10 m [32.8 ft.]	10 m [32.8 ft.]
Minimum Front Yard with Shoreline Frontage	30 m [98.4 ft.] ²	30 m [98.4 ft.]
Minimum Rear Yard	10 m [32.8 ft.]	10 m [32.8 ft.]
Minimum Interior Side Yard	10 m [32.8 ft.]	10 m [32.8 ft.]
Minimum Exterior Side Yard	10 m [32.8 ft.]	10 m [32.8 ft.]
Maximum Height	10.5 m [34.4 ft.]	10.5 m [34.4 ft.] except a storage container
Maximum Lot Coverage	20%	2% included in total
Separation Distance between the main building and any accessory building	3 m [9.84 ft.]	3 m [9.84 ft.]
<p>1. Minimum Lot Area not applicable to a park or public service use. 2. See 4.17.5.1 for setback for Marina.</p>		

12.3 Additional Regulations

1. All applicable provisions of **Section 4 – General Provisions** shall apply.

Section 13 LIGHT INDUSTRIAL (M1) ZONE

No person shall use any land or erect, alter or use any building or structure in the Light Industrial (M1) Zone except in accordance with the following **zone regulations**:

13.1 Permitted Uses

13.1 – M1 Permitted Uses	
Principle Use	Accessory Use
Industrial Uses: <ul style="list-style-type: none"> • Bakery • Bulk Fuel Depot • Building Supply Store • Class I Industrial Use • Commercial Solar Collector • Communications Facility (see 4.9.1 & 4.22.2) • Construction Yard or Contractors Yard • Custom workshop • Equipment and Vehicle Storage Yard, Industrial • Machine Shop • Printing and Processing Service Shop • Recycling Station or Transfer Depot • Research Laboratory • Warehouse • Welding Shop • Wind Farm, Commercial Wind Turbine • Workshop 	<ul style="list-style-type: none"> • Accessory use, building or structure (see 4.1) • Fences (see 4.1.7) • Office • Storage Container (see 4.1.11)
Commercial and Other Uses: <ul style="list-style-type: none"> • Auto Body Shop • Auto Repair Garage • Commercial Fisheries Use or Fish Hatchery • Commercial Greenhouse • Dry Cleaning or Laundry Plant • Drive-through Facility • Equipment Rental Establishment 	

13.1 – M1 Permitted Uses	
Principle Use	Accessory Use
<ul style="list-style-type: none"> • Office • Public Service Use (see 4.29) • Restaurant • Retail outlet • Service Outlet • Transportation Depot or Truck Terminal 	

13.2 Zone Regulations

13.2 – M1 Zone Regulations		
	Industrial Use	Accessory Use, Building or Structure
Minimum Lot Area:		n/a
1 Municipal Water and/or Sewage System	1 1,350 m ² [14,531.7 ft. ²]	
2 Individual On-site Water and Sewage System	2 0.8 ha [2.47 acres]	
Minimum Lot Frontage	30 m [98.4 ft.]	n/a
Minimum Front Yard	7.5 m [24.6 ft.]	7.5 m [24.6 ft.]
Minimum Rear Yard	15 m [49.2 ft.] or 20 m [65.6 ft.] where the yard abuts a residential zone	3 m [9.84 ft.] or 15 m [49.2 ft.] where the yard abuts a residential zone

13.2 – M1 Zone Regulations		
	Industrial Use	Accessory Use, Building or Structure
Minimum Interior Side Yard	6 m [19.7 ft.] or 15 m [49.2 ft.] where the yard abuts a residential zone	3 m [9.84 ft.] or 15 m [49.2 ft.] where the yard abuts a residential zone
Minimum Exterior Side Yard	10 m [32.8 ft.]	10 m [32.8 ft.]
Maximum Height	35 m [114.8 ft.]	15 m [49.2 ft.] except a storage container
Maximum Lot Coverage	65%	10% included in total
Separation Distance between the main building and any accessory building	3 m [9.84 ft.]	3 m [9.84 ft.]

13.3 Additional Regulations

1. All applicable provisions of **Section 4 – General Provisions** shall apply. (See 4.17.3 for minimum separation distances for industrial uses)
2. The building setback shall be exempted for that portion of any lot that abuts a railroad right-of-way.
3. A **residential use** is not permitted in the M1 Zone.

Section 14 HEAVY INDUSTRIAL (M2) ZONE

No person shall use any land or erect, alter or use any building or structure in the Heavy Industrial (MR) Zone except in accordance with the following **zone regulations**:

14.1 Permitted Uses

14.1 – M2 Permitted Uses	
Principle Use	Accessory Use
Industrial Uses: <ul style="list-style-type: none"> • Class I, II and III Industrial Use • Asphalt Plant, Batch Plant • Bakery • Bulk Fuel Depot • Bulk Storage Yard • Communications Facility (see 4.9.1 & 4.22.2) • Construction Yard or Contractor's Yard • Electrical Generation or Cogeneration Facility • Equipment and Vehicle Storage Yard, Industrial • Logging Hauler • Lumber Yard • Retail and Supply Services for Mining and Forest Products • Railway Terminal • Salvage Yard • Sawmill and Planing Mill • Service Shop • Transportation Depot or Truck Terminal • Tree Nursery • Warehouse • Welding Shop • Weigh scale • Wind Farm, Commercial Wind Turbine • Workshop 	<ul style="list-style-type: none"> • Accessory use, building or structure (see 4.1) • Office • Storage Container (see 4.1.11)

14.1 – M2 Permitted Uses	
Principle Use	Accessory Use
Commercial and Other Uses: <ul style="list-style-type: none"> • Auto Body Shop • Auto Repair Garage • Commercial Fisheries Use or Fish Hatchery • Commercial Solar Collector • Commercial Greenhouse • Public Service Use (see Section 4.29) 	<ul style="list-style-type: none"> • Accessory use, building or structure (see 4.1) • Office • Storage Container (see 4.1.11)

14.2 Zone Regulations

14.2 – M2 Zone Regulations														
	Industrial Use	Accessory Use, Building or Structure												
Minimum Lot Area: <table border="0" style="width: 100%;"> <tr> <td style="width: 5%;">1</td> <td style="width: 85%;">Municipal Water and/or Sewage System</td> <td style="width: 10%;"></td> </tr> <tr> <td>2</td> <td>Individual On-site Water and Sewage System</td> <td></td> </tr> </table>	1	Municipal Water and/or Sewage System		2	Individual On-site Water and Sewage System		<table border="0" style="width: 100%;"> <tr> <td style="width: 5%;">1</td> <td style="width: 85%;">1,350 m² [14,531.7 ft.²]</td> <td style="width: 10%;"></td> </tr> <tr> <td>2</td> <td>0.8 ha [2.47 acres]</td> <td></td> </tr> </table>	1	1,350 m ² [14,531.7 ft. ²]		2	0.8 ha [2.47 acres]		n/a
1	Municipal Water and/or Sewage System													
2	Individual On-site Water and Sewage System													
1	1,350 m ² [14,531.7 ft. ²]													
2	0.8 ha [2.47 acres]													
Minimum Lot Frontage	30 m [98.4 ft.]	n/a												
Minimum Front Yard	15 m [49.2 ft.]	15 m [49.2 ft.]												
Minimum Rear Yard	15 m [49.2 ft.]	3 m [9.84 ft.] or 15 m [49.2 ft.] where the yard abuts a residential zone												
Minimum Interior Side Yard	15 m [49.2 ft.]	3 m [9.84 ft.] or 15 m [49.2 ft.] where the yard abuts a residential zone												
Minimum Exterior Side Yard	15 m [49.2 ft.]	15 m [49.2 ft.]												
Maximum Height	35 m [114.8 ft.]	15 m [49.2 ft.] except a storage container												

14.2 – M2 Zone Regulations		
	Industrial Use	Accessory Use, Building or Structure
Maximum Lot Coverage	65%	10% included in total
Separation Distance between the main building and any accessory building	3m [9.84 ft.]	3 m [9.84 ft.]

14.3 Additional Regulations

1. All applicable provisions of **Section 4 – General Provisions** shall apply.
2. The building setback shall be exempted for that portion of any lot that abuts a railroad right-of-way.
3. All salvage yards shall be developed, operated or closed in compliance with the *Environmental Protection Act*. Where a salvage yard abuts a **residential zone** or a residential use or a **sensitive land use** on an adjacent **lot**, the wrecking yard shall be adequately screened on all sides either naturally or by artificial means (e.g. berm, fence, vegetation or a combination thereof) such that no portion of the operation including any storage area can be seen from a public road or from any other property.
4. A **residential use** is not permitted in the M2 Zone.

Section 15 WASTE MANAGEMENT (M3) ZONE

No person shall use any land or erect, alter or use any building or structure in the Waste Management (M3) Zone except in accordance with the following **zone regulations**:

15.1 Permitted Uses

15.1 – M3 Permitted Uses	
Principle Use	Accessory Use
<ul style="list-style-type: none"> Sewage Works including a waste water stabilization pond Waste Management Facility Recycling Depot or Transfer Station 	<ul style="list-style-type: none"> Accessory use, building or structure (see 4.1) Storage Container (see 4.1.11)

15.2 Zone Regulations

15.2 – M3 Zone Regulations		
	Industrial Use	Accessory Use, Building or Structure
Minimum Lot Area	10 ha [24.7 acres]	n/a
Minimum Lot Frontage	120 m [393.7 ft.]	n/a
Minimum Front Yard	30 m [98.4 ft.]	30 m [98.4 ft.]
Minimum Rear Yard	30 m [98.4 ft.]	30 m [98.4 ft.]
Minimum Interior Side Yard	30 m [98.4 ft.]	30 m [98.4 ft.]
Minimum Exterior Side Yard	30 m [98.4 ft.]	30 m [98.4 ft.]
Maximum Height	15 m [49.2 ft.]	15 m [49.2 ft.] except a storage container

15.3 Additional Regulations

1. No **Waste Management Facility** shall be operated without and except in conformity with a currently valid *Environmental Compliance Approval* issued by the Ministry of the Environment and Climate Change.
2. All applicable provisions of **Section 4 – General Provisions** shall apply. (See 4.17.1 for minimum separation distances for waste management facilities.)
3. A **residential use** is not permitted in the M3 Zone.

Section 16 AGGREGATE EXTRACTIVE (MX) ZONE

No person shall use any land or erect, alter or use any building or structure in the Aggregate Extractive (MX) Zone except in accordance with the following **zone regulations**:

16.1 Permitted Uses

16.1 – MX Permitted Uses	
Principle Use	Accessory Use
<ul style="list-style-type: none"> • Mineral Aggregate Operation • Pit • Portable Asphalt Plant • Public Utility • Quarry • Wayside Pit • Wayside Quarry 	<ul style="list-style-type: none"> • Accessory use, building or structure (see 4.1) • Office • Storage Container (see 4.1.11)

16.2 Zone Regulations

16.2 - MX Zone Regulations		
	Mineral Aggregate Operation, Pit, Quarry	Accessory Use, Building or Structure
Minimum Lot Area	4 ha [9.88 acres]	n/a
Minimum Lot Frontage	200 m [656 ft.]	n/a
Minimum Front Yard and Minimum Exterior Side Yard abutting a street to face of excavation	30 m [98.4 ft.]	30 m [98.4 ft.] or 3 m for an advertising sign, security fence or entrance gate
Minimum Shoreline Setback		
Minimum Rear or Interior Side Yard	15 m [49.2 ft.] or 30 m where lot line abuts a lot occupied or zoned for a residential use	

Section 17 MINING (MIN) ZONE

No person shall use any land or erect, alter or use any building or structure in the Mining (MIN) Zone except in accordance with the following **zone regulations**:

17.1 Permitted Uses

17.1 – MIN Permitted Uses	
Principle Use	Accessory Use
<ul style="list-style-type: none"> • Mining Exploration and prospecting • Mineral Aggregate Operation • Mineral Mining Operation • Supporting infrastructure; for example, water supply and waste disposal facilities, hydroelectric power facilities, natural gas facilities, roads • On-site Smelting and processing • Pit or Quarry • Storage buildings • Forestry Use 	<ul style="list-style-type: none"> • Accessory use, building or structure (see 4.1) • Accessory uses essential to mineral extraction operations (e.g. administration offices, weigh scales, assay office, power plant, lunch room, security facilities) and including only an accessory dwelling unit required for security or administration of mining operations.

17.2 Zone Regulations

17.2 - MIN Zone Regulations		
	Industrial Use	Accessory Use, Building or Structure
Minimum Lot Area	n/a	n/a
Minimum Lot Frontage	n/a	n/a
Minimum Front, Rear, Interior and Exterior Side Yards	<ul style="list-style-type: none"> • 50 m [164 ft.] • Pit or Quarry – in accordance with Section 16.2 	

16.3 Additional Regulations

1. All applicable provisions of **Section 4 – General Provisions** shall apply. (See 4.17.2 for minimum separation distances for *pits* and *quarries*.)
2. Any *mineral aggregate operation, pit* or *quarry* shall comply with any By-law passed under the *Municipal Act* governing a *mineral aggregate operation, pit* or *quarry*.
3. No person shall pile aggregate, top soil, overburden or locate any processing plant or place or build or extend any **building or structure**:
 - a. Within 30 m [98.4 ft.] from the **lot line** of the site.
 - b. Within 90 m [295.2 ft.] from any **lot line** that abuts an existing residential dwelling or land zoned for residential use.
4. Earth berms intended to screen adjoining lands from the operations on site shall be located no closer than 3 m [9.84 ft.] from any lot line.
5. No *mineral aggregate operation* shall operate except in compliance with a valid license issued under the *Aggregate Resources Act*, as amended.
6. No *portable asphalt plant, wayside pit* or *wayside quarry* shall operate without a valid *Environmental Compliance Approval*.
7. **Development** may be serviced with **individual on-site water services** and **individual on-site sewage services**.
8. A **residential use** is not permitted in the MX Zone.

Section 18 RURAL (RU) ZONE

No person shall use any land or erect, alter or use any building or structure in the Rural (RU) Zone except in accordance with the following **zone regulations**:

18.1 Permitted Uses

18.1 – RU Permitted Uses		
Principle Use		Accessory Use
Residential Uses: <ul style="list-style-type: none"> • Single Detached Dwelling • Seasonal Dwelling • Mobile Home • Group Home (see 4.10) • Crisis Care Facility 		<ul style="list-style-type: none"> • Accessory use, building or structure (see 4.1.1) • Accessory Residential Use (see 4.1.2) • Bed & Breakfast Establishment (see 4.1.3) • Fences (see 4.1.6) • Garden Suite (see 4.1.8) • Storage Container (see 4.1.10) • Swimming Pools (see 4.1.12) • Home Industry (see 4.12)
Rural Uses: <ul style="list-style-type: none"> • Agriculture Use • Agriculture Related Use • Ambulance Facility • Animal Day Care Establishment • Animal Shelter • Cemetery • Conservation Use • Equestrian Establishment • Greenhouse • Fairground • Fish Farming 	<ul style="list-style-type: none"> • Forestry Use • Hobby Farm • Kennel • Logging Operation • Marine Facility • Outdoor Recreation • Park • Pet Cemetery • Portable Asphalt Plant • Portable Concrete Plant • Public Service Use (see Section 4.29) • Shooting Range or Rifle Club • Wayside Pit or Quarry • Wildlife Management 	<ul style="list-style-type: none"> • Accessory use, building or structure (see 4.1.1) • Fences (see 4.1.7) • Accessory Dwelling to an Agricultural Use or Hobby Farm • Farm Produce Outlet accessory to an Agricultural Use • Home Industry (see 4.12) • Storage Container (see 4.1.11)

17.3 Additional Regulations

1. All applicable provisions of **Section 4 – General Provisions** shall apply. (See 4.17.3 for minimum separation distances for industrial uses.)
2. All mines and mining operations shall be developed, operated or closed in compliance with the *Mining Act* and the *Environmental Protection Act*.
3. **Pits** and **quarries** shall be operated in accordance with **Section 16**.
4. **Development** may be serviced with **individual on-site water services** and **individual on-site sewage services**.
5. A **residential use** is not permitted in the MIN Zone.

18.2 Zone Regulations

18.2 - RU Zone Regulations		
	All Uses	Accessory Use, Building or Structure
Minimum Lot Area: 1. Residential Use 2. All Other Uses	1. 0.8 ha [2 acres] 2. 2 ha [4.94 acres]	n/a
Minimum Lot Frontage: 1. Residential Use 2. All Other Uses	1. 45 m [147.6 ft.] 2. 100 m [328.0 ft.]	n/a
Minimum Front Yard	10 m [32.8 ft.]	10 m [32.8 ft.]
Minimum Rear Yard	10 m [32.8 ft.]	3m [9.84 ft.]
Minimum Interior Side Yard	3m [9.84 ft.]	3m [9.84 ft.]
Minimum Exterior Side Yard	10 m [32.8 ft.]	10 m [32.8 ft.]
Maximum Height	10.5 m [34.4 ft.]	6 m [19.6 ft.] except a storage container
Maximum Lot Coverage: 1. Residential Use 2. All Other Uses	1. 5% 2. 5%	1. 1% included in total 2. 2%
Minimum Dwelling Unit Area	65 m ² [699.7 ft. ²]	65 m ² [699.7 ft. ²]
Maximum Number of Dwellings (excluding a Garden Suite)	1	n/a

18.3 Additional Regulations

1. All applicable provisions of **Section 4 – General Provisions** shall apply.
2. Any **commercial wind farm** and **commercial solar collector** shall meet the regulations of the *Green Energy and Green Economy, Act, 2002*.
3. The minimum **separation distance** between a the main wall of a **kennel** and/or a dog run associated with a **kennel** and the main wall of an **existing dwelling** on an adjacent **lot** shall be 150 m [492 ft.].
4. **Development** may be serviced with **individual on-site water services** and **individual on-site sewage services**.

Section 19 INSTITUTIONAL (I) ZONE

No person shall use any land or erect, alter or use any building or structure in the Institutional (I) Zone except in accordance with the following **zone regulations**:

19.1 Permitted Uses

19.1 – I Permitted Uses	
Institutional Uses	
<ul style="list-style-type: none"> • Ambulance Facility • Arena • Art Gallery • Auction Hall • Bingo Hall • Cemetery • Community Centre • Community Garden • Court House and Detention Centre • Crisis Care Facility • Curling Rink • Day Nursery • Fire Hall • Fitness Centre • Government Services • Library • Municipal Administration Complex 	<ul style="list-style-type: none"> • Museum • Nursing Station • OPP Detachment Office • Park • Place of Assembly • Place of Worship • Playground • Post Office • Public Art Gallery • Public Service Use (see 4.29) • School • Skateboard Park • Splashpad • Swimming pool • Training and rehabilitation Centre • Vehicle Compound
Accessory Uses	

19.1 – I Permitted Uses	
Permitted Institutional Use	<ul style="list-style-type: none"> • Accessory use, building or structure (see 4.1) • Fences (see 4.1.7) • Heliport • Parking Area • Storage Container (see 4.1.11)

19.2 Zone Regulations

19.2 - I Zone Regulations		
	Institutional Use	Accessory Use, Building or Structure
Minimum Lot Area:		
1. Municipal Water and/or Sewage System	1. 1,500 m ² [16,146.3 ft. ²]	n/a
2. Individual On-site Water and Sewage System	2. 0.8 ha [2 acres]	
Minimum Lot Frontage:	30 m [98.4 ft.]	n/a
Minimum Front Yard	7.5 m [24.6 ft.]	7.5 m [24.6 ft.]
Minimum Rear Yard	7.5 m [24.6 ft.]	7.5 m [24.6 ft.]
Minimum Interior Side Yard	4.5 m [14.7 ft.]	4.5 m [14.7 ft.]
Minimum Exterior Side Yard	7.5 m [24.6 ft.]	7.5 m [24.6 ft.]
Maximum Height	15 m [49.2 ft.]	15 m [49.2 ft.] [34.4 ft.] except a storage container

19.2 - I Zone Regulations		
Maximum Lot Coverage	40%	10% included in total
Separation Distance between the main building and any accessory building	3 m [9.84 ft.]	3 m [9.84 ft.]

19.3 Additional Regulations

1. All applicable provisions of **Section 4 – General Provisions** shall apply.

Section 20 OPEN SPACE (OS) ZONE AND RESTRICTED OPEN SPACE (ROS) ZONE

No person shall use any land or erect, alter or use any building or structure in the Open Space (OS) Zone and the Restricted Open Space (ROS) Zone except in accordance with the following **zone regulations**:

20.1 Permitted Uses

20.1 – OS Permitted Uses		
Principle Use		Accessory Use
<p>Open Space Uses:</p> <ul style="list-style-type: none"> • Archeological Resource • Boat Launch • Built Heritage Resource • Cemetery • Conservation Use • Community Garden • Cultural Heritage Landscape • Forestry use • Golf Course • Park • Playground • Recreational Facilities • Skateboard Park • Sports Field 	<p>Restricted Open Space Uses:</p> <ul style="list-style-type: none"> • Commercial Fishing • Conservation Use • Campground on St. John Island • Fish Farming • Park • Public and Private Docks • Seasonal Residential Use on an existing lot 	<ul style="list-style-type: none"> • Accessory use, building or structure including an information kiosk, interpretation center, food concession or refreshment pavilion (see 4.1)

20.2 Zone Regulations

20.2 - OS Zone Regulations		
	Open Space Use	Accessory Use, Building or Structure
Minimum Lot Area	n/a	n/a
Minimum Lot Frontage	n/a	n/a
Minimum Lot Depth	n/a	n/a

20.2 - OS Zone Regulations		
Minimum Front Yard	7.5 m [24.6 ft.]	7.5 m [24.6 ft.]
Minimum Rear Yard	7.5 m [24.6 ft.]	7.5 m [24.6 ft.]
Minimum Interior Side Yard	7.5 m [24.6 ft.]	7.5 m [24.6 ft.]
Minimum Exterior Side Yard	7.5 m [24.6 ft.]	7.5 m [24.6 ft.]
Maximum Height	10 m [32.8 ft.]	10 m [32.8 ft.]

20.3 Additional Regulations

1. All applicable provisions of **Section 4 – General Provisions** shall apply.
2. All Islands in Lake Huron shall be zoned Restricted Open Space. Section 4.17.5 shall apply to **shoreline setbacks** in the Restricted Open Space Zone.

Section 21 ENVIRONMENTAL PROTECTION (EP) ZONE

No person shall use any land or erect, alter or use any building or structure in the Environmental Protection (EP) Zone except in accordance with the following **zone regulations**:

21.1 Permitted Uses

21.1 – EP Permitted Uses	
Principle Use	Accessory Use
Environmental Protection Uses: <ul style="list-style-type: none">• Agricultural Use• Conservation Use• Community Garden• Flood Control Infrastructure• Forestry use	<ul style="list-style-type: none">• Accessory use excluding any buildings or structures except infrastructure incidental to a water supply or waste water treatment facility such as a water intake or sewer outfall but not including the main building of a water filtration plant or waste water treatment facility• Buildings or structures intended for flood or erosion control or slope stabilization

21.2 Zone Regulations

1. Existing setbacks for existing uses shall apply.

21.3 Additional Regulations

1. All applicable provisions of **Section 4 – General Provisions** shall apply.

Section 22 Exceptions to Zones

Zone	Location	Uses Prohibited	Zone Regulations
R1	Part of Lot 1, Concession 1, Striker, Parts 1-4, Plan 1-R7973 (By-law 92-05)		Minimum Lot Frontage – 20.09 m
R1	Plan M-250, Lot 6, Pcl 60445 AES (By-law 93-10)		Minimum Interior Side Yard – 0.3 m to permit a carport
R4-1			Minimum Lot Area – 3,300 m ² Minimum Lot Frontage – 30 m Minimum Interior Side Yard – 3 m Accessory buildings are permitted in the front yard – minimum front yard setback – 3m All other provisions of the R4 Zone shall continue to apply
C1	Plan H661, Lot 8, Mill Loc (By-law 93-10)		Two (2) mobile homes are permitted on the lot
M2	Lots 1 and 2, Concession 2, Long, Parts 1 and 2, AR-650 and Part 1, Plan AR661 (By-law 92-05)		Open storage permitted in the front yard
RU	Part of lot 10, Concession 11, Long, Part 1, Plan 1-R7260		Minimum Interior Side Yard – 3 m

Zone	Location	Uses Prohibited	Zone Regulations
RU	Lot 2, Concession 1, Striker, S.Pt, Pcl 5546 AES, RP 1R-4821, Pt 1 & R/W over Pt 3, PCL 8266 AES (By-law 97-04)		Minimum Interior Side Yard – 3 m to permit a carport
RU	South Part Lot 2, Concession 1, Striker, , PCL 8266 AES, RP 1R-4821, Parts 2 & 3, Lake Huron (By-law 97-04)		Maximum Height of Accessory building – 6.6 m
RU	MC SSM24446, Pt, PCL 9824 AES, RP 1R-8342, Pts 104, Long		Minimum setback from 178.3 CGD contour of Lake Huron – 3 m
RU	Loc CL4395 LOC, AB153, PCL 2852 ACS, RP 1r-6420, Part 1, PCL 9426 AES, Long (By-law 97-04)		Permitted use includes a Resort Commercial Use
RU-1	Location CL 106, Camp Lake, Lewis, Parcel 1155 AES,		Permitted Uses – Residential use on a private road and accessory uses. Maximum # single detached dwellings on existing lot – 5 Minimum Lot area for new lots – 0.8 ha Minimum separation distance between dwellings – 15 m Minimum setback from high water mark of Camp Lake – 15 m Minimum Lot Frontage on private road – 15 m All other provisions of the Rural Zone continue to apply
C1	Sec 28 SW ¼ Pt RP 1R-8058,		Permitted uses include a gift shop and a Bed and Breakfast Establishment

Zone	Location	Uses Prohibited	Zone Regulations
	Parts 5-10, Spragge (By-law 99-01)		
RU	Lot 5, Concession 5 EPT, Long, PCL 8978 AES RP 1R- 5882 Parts 1 and 2 (By-law 03-15)		Minimum setback from 178.3 CGD contour of Lake Huron – 3 m
R1	1078 Cedar Point Drive, Plan H663, Lot 5, COUL LOC B, Pt RP 1R- j6228, Part 5 (By-law 03-23)		Permitted uses shall include a Bed & Breakfast Establishment.
R1	1093 Sunnyside Road, Plan H663, Lot 10, COUL LOC B, Pt RP 1R- 6228, Part 10 and Part 66, Long (By-law 04-23)		Permitted uses shall include a bed & Breakfast Establishment.
C2	1008 Lauzon Avenue, Lot 1, Pcl 2058 AES, Block F, Striker (By-law 05-23)		Permitted uses include a farmer's market
C2	Lot 10, Parcel 7288 AES, Plan 1R-A-823, Lewis (By-law 05-28)		Permitted uses include the storing of used motor vehicles
R4	1201 Southridge Road, Plan M77, Lot 17, PCL 6276,		Permitted uses include a guest cabin on the property

Zone	Location	Uses Prohibited	Zone Regulations
	Striker Range B		
OS	Lots 9 and 10, Concession 2, part of Mining Loc X, Long (By-law 05-37)		Rezoning from Rural (RU) to Open Space (OS)
RU	PIN 31419-0141 (LT) Part of Section 28, Parts 2-5, Plan 1R-5801 except 1M-455, Spragge (By-law 07-36)		Consolidate OS and R4-1 Zones
R1	PIN 31419-0141 (LT) Part of Section 28, Parts 2-5, Plan 1R-5801, except 1M-455, Spragge (By-law 09-34)		Consolidate as R1 Zone
R4	PIN 31420-0165 (LT), Summer resort Location, CL 106, Lewis (By-law 11-26)		Additional Permitted Uses: Bed and Breakfast Establishment Rezoning to R4
R1	1057 Long Street, Parcel 6305, Plan M250, Lot 10 (By-law 13-26)		Minimum Interior Side Yard – 1 m
R4	1343 Lauzon Village Road, Plan 1M514, Lot 10, Pcl 10-1, SEC 1 M514, Striker (By-law 14-20)		Permitted uses include Bed and Breakfast Establishment

Zone	Location	Uses Prohibited	Zone Regulations
R2-1	Part of Section 29, Township of Spragge known as the Old Hydro Road property		Permitted uses include all existing uses. This By-law shall not prevent the addition of any accessory uses listed in Section 7.1 of this By-law or the expansion or enlargement of any existing dwelling in the r2-1 Zone provided such accessory uses and expansions or enlargements meet all of the applicable zone regulations in this By-law.



TOWNSHIP OF THE NORTH SHORE

BY-LAW NO: 17-23
BEING A BY-LAW TO AMEND THE TOWNSHIP OF THE NORTH SHORE
ZONING BY-LAW #17-07

WHEREAS pursuant to the provisions of Section 34(10) of the Planning Act, R.S.O. 1990, c.P.13, Council may amend any by-law passed under this section or a predecessor of this section;


AND WHEREAS Council is desirous of amending their Zoning By-Law to accommodate an amendment applied for by a municipal property owner;

NOW THEREFORE the Council of the Corporation of The Township of The North Shore hereby ENACTS AS FOLLOWS:

1. Amendment to the Zoning By-Law attached as Schedule "A".
To permit a change in zoning from Residential 1 (R1) to Residential 2 (R2) for lot 2, Lot 2A, M225, 5831 AES RP IR5109 Part 1; Pct 9033 AES for the purpose of running a Bed and Breakfast establishment.
2. The Declaration of the Municipal Clerk required under Section 34(22) of the Planning Act, R.S.O. 1990, shall form part of this By-Law and be attached as Schedule "B" when completed;
3. By-Law number 17-07, the Municipal Zoning By-Law is hereby amended;
4. This By-Law shall come into force and take effect on the date of passing, and the short title of this by-law is "Zoning By-Law Amendment #1(ZBL am.#1)"

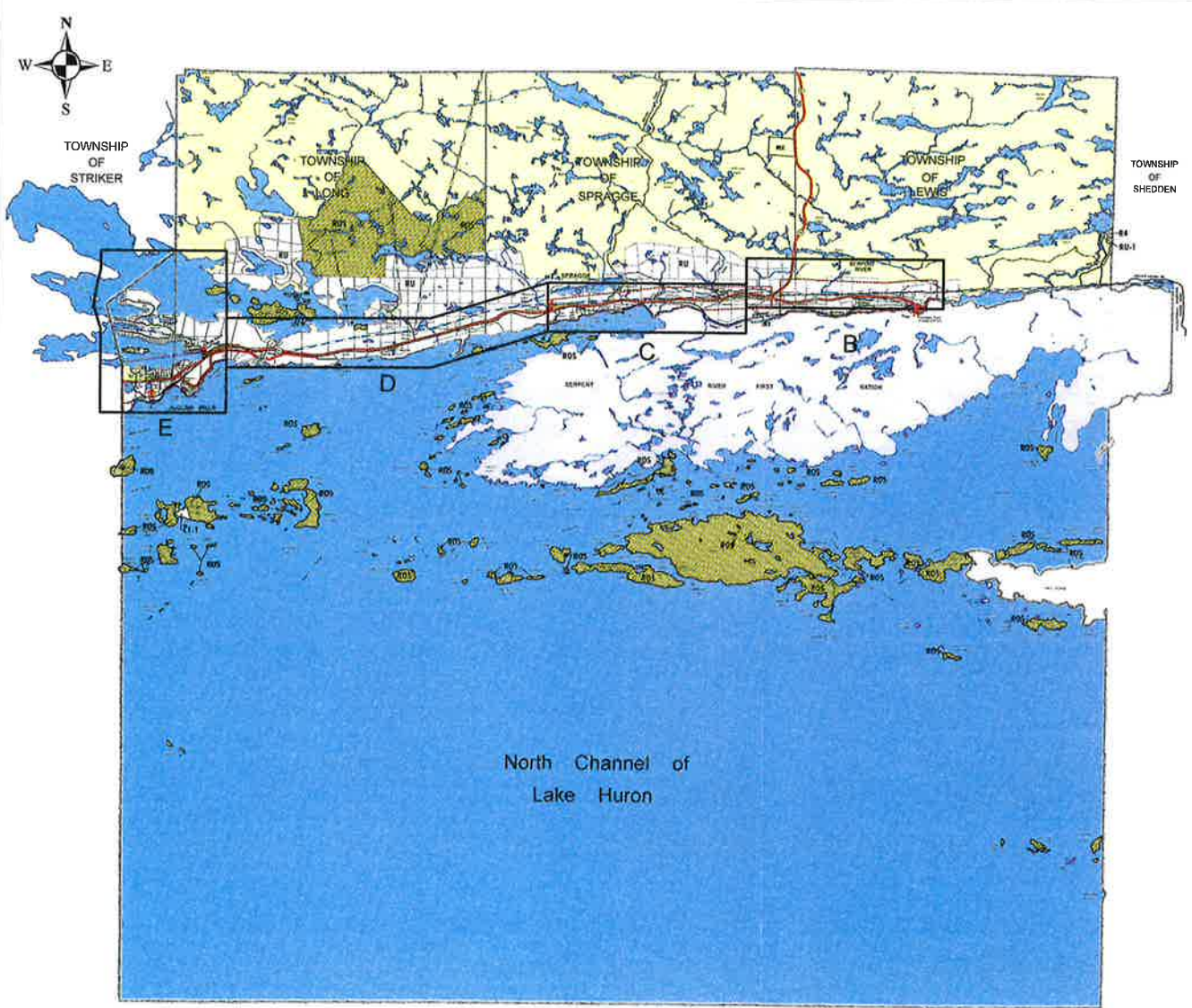
PASSED

This 6 day of Sept, 2017


Randi Condie, Mayor


B. Wilson


Mary Lynn Duguay, Clerk-Treasurer



Zoning By-Law to the



Schedule 'A'

January 10, 2017



Legend

- Township and 16th Avenue Corridor
- Provincial Highway
- Municipal Road
- Utility Right-of-Way
- Road
- Intersecting Right-of-Way
- Subdivision Line
- Municipal Water Line
- Municipal Sewer Line
- Other Utility Line
- Green Land
- Public Water Land
- Municipal Boundary
- Unincorporated Boundary
- Settlement Area Boundary
- Walking Trail

Residential Zones

- R1 Residential Single Detached
- R2 Residential Medium Density
- R3 Residential Medium Density
- R4 Residential Medium Density
- R5 Residential Medium Density

Commercial Zones

- C1 General Commercial
- C2 Highway Commercial
- C3 General Commercial

Industrial Zones

- I1 Light Industrial
- I2 Heavy Industrial
- I3 Heavy Industrial
- I4 Heavy Industrial
- I5 Heavy Industrial

Other Zones

- O1 Office
- O2 Office
- O3 Office
- O4 Office
- O5 Office
- O6 Office
- O7 Office
- O8 Office
- O9 Office
- O10 Office
- O11 Office
- O12 Office
- O13 Office
- O14 Office
- O15 Office
- O16 Office
- O17 Office
- O18 Office
- O19 Office
- O20 Office
- O21 Office
- O22 Office
- O23 Office
- O24 Office
- O25 Office
- O26 Office
- O27 Office
- O28 Office
- O29 Office
- O30 Office
- O31 Office
- O32 Office
- O33 Office
- O34 Office
- O35 Office
- O36 Office
- O37 Office
- O38 Office
- O39 Office
- O40 Office
- O41 Office
- O42 Office
- O43 Office
- O44 Office
- O45 Office
- O46 Office
- O47 Office
- O48 Office
- O49 Office
- O50 Office

Other Zones

- P1 Public
- P2 Public
- P3 Public
- P4 Public
- P5 Public
- P6 Public
- P7 Public
- P8 Public
- P9 Public
- P10 Public
- P11 Public
- P12 Public
- P13 Public
- P14 Public
- P15 Public
- P16 Public
- P17 Public
- P18 Public
- P19 Public
- P20 Public
- P21 Public
- P22 Public
- P23 Public
- P24 Public
- P25 Public
- P26 Public
- P27 Public
- P28 Public
- P29 Public
- P30 Public
- P31 Public
- P32 Public
- P33 Public
- P34 Public
- P35 Public
- P36 Public
- P37 Public
- P38 Public
- P39 Public
- P40 Public
- P41 Public
- P42 Public
- P43 Public
- P44 Public
- P45 Public
- P46 Public
- P47 Public
- P48 Public
- P49 Public
- P50 Public

Other Zones

- S1 Special Use
- S2 Special Use
- S3 Special Use
- S4 Special Use
- S5 Special Use
- S6 Special Use
- S7 Special Use
- S8 Special Use
- S9 Special Use
- S10 Special Use
- S11 Special Use
- S12 Special Use
- S13 Special Use
- S14 Special Use
- S15 Special Use
- S16 Special Use
- S17 Special Use
- S18 Special Use
- S19 Special Use
- S20 Special Use
- S21 Special Use
- S22 Special Use
- S23 Special Use
- S24 Special Use
- S25 Special Use
- S26 Special Use
- S27 Special Use
- S28 Special Use
- S29 Special Use
- S30 Special Use
- S31 Special Use
- S32 Special Use
- S33 Special Use
- S34 Special Use
- S35 Special Use
- S36 Special Use
- S37 Special Use
- S38 Special Use
- S39 Special Use
- S40 Special Use
- S41 Special Use
- S42 Special Use
- S43 Special Use
- S44 Special Use
- S45 Special Use
- S46 Special Use
- S47 Special Use
- S48 Special Use
- S49 Special Use
- S50 Special Use

Other Zones

- U1 Urban
- U2 Urban
- U3 Urban
- U4 Urban
- U5 Urban
- U6 Urban
- U7 Urban
- U8 Urban
- U9 Urban
- U10 Urban
- U11 Urban
- U12 Urban
- U13 Urban
- U14 Urban
- U15 Urban
- U16 Urban
- U17 Urban
- U18 Urban
- U19 Urban
- U20 Urban
- U21 Urban
- U22 Urban
- U23 Urban
- U24 Urban
- U25 Urban
- U26 Urban
- U27 Urban
- U28 Urban
- U29 Urban
- U30 Urban
- U31 Urban
- U32 Urban
- U33 Urban
- U34 Urban
- U35 Urban
- U36 Urban
- U37 Urban
- U38 Urban
- U39 Urban
- U40 Urban
- U41 Urban
- U42 Urban
- U43 Urban
- U44 Urban
- U45 Urban
- U46 Urban
- U47 Urban
- U48 Urban
- U49 Urban
- U50 Urban

Other Zones

- V1 Village
- V2 Village
- V3 Village
- V4 Village
- V5 Village
- V6 Village
- V7 Village
- V8 Village
- V9 Village
- V10 Village
- V11 Village
- V12 Village
- V13 Village
- V14 Village
- V15 Village
- V16 Village
- V17 Village
- V18 Village
- V19 Village
- V20 Village
- V21 Village
- V22 Village
- V23 Village
- V24 Village
- V25 Village
- V26 Village
- V27 Village
- V28 Village
- V29 Village
- V30 Village
- V31 Village
- V32 Village
- V33 Village
- V34 Village
- V35 Village
- V36 Village
- V37 Village
- V38 Village
- V39 Village
- V40 Village
- V41 Village
- V42 Village
- V43 Village
- V44 Village
- V45 Village
- V46 Village
- V47 Village
- V48 Village
- V49 Village
- V50 Village

Other Zones

- W1 Waterfront
- W2 Waterfront
- W3 Waterfront
- W4 Waterfront
- W5 Waterfront
- W6 Waterfront
- W7 Waterfront
- W8 Waterfront
- W9 Waterfront
- W10 Waterfront
- W11 Waterfront
- W12 Waterfront
- W13 Waterfront
- W14 Waterfront
- W15 Waterfront
- W16 Waterfront
- W17 Waterfront
- W18 Waterfront
- W19 Waterfront
- W20 Waterfront
- W21 Waterfront
- W22 Waterfront
- W23 Waterfront
- W24 Waterfront
- W25 Waterfront
- W26 Waterfront
- W27 Waterfront
- W28 Waterfront
- W29 Waterfront
- W30 Waterfront
- W31 Waterfront
- W32 Waterfront
- W33 Waterfront
- W34 Waterfront
- W35 Waterfront
- W36 Waterfront
- W37 Waterfront
- W38 Waterfront
- W39 Waterfront
- W40 Waterfront
- W41 Waterfront
- W42 Waterfront
- W43 Waterfront
- W44 Waterfront
- W45 Waterfront
- W46 Waterfront
- W47 Waterfront
- W48 Waterfront
- W49 Waterfront
- W50 Waterfront

Other Zones

- Y1 Youth
- Y2 Youth
- Y3 Youth
- Y4 Youth
- Y5 Youth
- Y6 Youth
- Y7 Youth
- Y8 Youth
- Y9 Youth
- Y10 Youth
- Y11 Youth
- Y12 Youth
- Y13 Youth
- Y14 Youth
- Y15 Youth
- Y16 Youth
- Y17 Youth
- Y18 Youth
- Y19 Youth
- Y20 Youth
- Y21 Youth
- Y22 Youth
- Y23 Youth
- Y24 Youth
- Y25 Youth
- Y26 Youth
- Y27 Youth
- Y28 Youth
- Y29 Youth
- Y30 Youth
- Y31 Youth
- Y32 Youth
- Y33 Youth
- Y34 Youth
- Y35 Youth
- Y36 Youth
- Y37 Youth
- Y38 Youth
- Y39 Youth
- Y40 Youth
- Y41 Youth
- Y42 Youth
- Y43 Youth
- Y44 Youth
- Y45 Youth
- Y46 Youth
- Y47 Youth
- Y48 Youth
- Y49 Youth
- Y50 Youth

Other Zones

- Z1 Zoning
- Z2 Zoning
- Z3 Zoning
- Z4 Zoning
- Z5 Zoning
- Z6 Zoning
- Z7 Zoning
- Z8 Zoning
- Z9 Zoning
- Z10 Zoning
- Z11 Zoning
- Z12 Zoning
- Z13 Zoning
- Z14 Zoning
- Z15 Zoning
- Z16 Zoning
- Z17 Zoning
- Z18 Zoning
- Z19 Zoning
- Z20 Zoning
- Z21 Zoning
- Z22 Zoning
- Z23 Zoning
- Z24 Zoning
- Z25 Zoning
- Z26 Zoning
- Z27 Zoning
- Z28 Zoning
- Z29 Zoning
- Z30 Zoning
- Z31 Zoning
- Z32 Zoning
- Z33 Zoning
- Z34 Zoning
- Z35 Zoning
- Z36 Zoning
- Z37 Zoning
- Z38 Zoning
- Z39 Zoning
- Z40 Zoning
- Z41 Zoning
- Z42 Zoning
- Z43 Zoning
- Z44 Zoning
- Z45 Zoning
- Z46 Zoning
- Z47 Zoning
- Z48 Zoning
- Z49 Zoning
- Z50 Zoning

Other Zones

- A1 Agriculture
- A2 Agriculture
- A3 Agriculture
- A4 Agriculture
- A5 Agriculture
- A6 Agriculture
- A7 Agriculture
- A8 Agriculture
- A9 Agriculture
- A10 Agriculture
- A11 Agriculture
- A12 Agriculture
- A13 Agriculture
- A14 Agriculture
- A15 Agriculture
- A16 Agriculture
- A17 Agriculture
- A18 Agriculture
- A19 Agriculture
- A20 Agriculture
- A21 Agriculture
- A22 Agriculture
- A23 Agriculture
- A24 Agriculture
- A25 Agriculture
- A26 Agriculture
- A27 Agriculture
- A28 Agriculture
- A29 Agriculture
- A30 Agriculture
- A31 Agriculture
- A32 Agriculture
- A33 Agriculture
- A34 Agriculture
- A35 Agriculture
- A36 Agriculture
- A37 Agriculture
- A38 Agriculture
- A39 Agriculture
- A40 Agriculture
- A41 Agriculture
- A42 Agriculture
- A43 Agriculture
- A44 Agriculture
- A45 Agriculture
- A46 Agriculture
- A47 Agriculture
- A48 Agriculture
- A49 Agriculture
- A50 Agriculture

Other Zones

- B1 Business
- B2 Business
- B3 Business
- B4 Business
- B5 Business
- B6 Business
- B7 Business
- B8 Business
- B9 Business
- B10 Business
- B11 Business
- B12 Business
- B13 Business
- B14 Business
- B15 Business
- B16 Business
- B17 Business
- B18 Business
- B19 Business
- B20 Business
- B21 Business
- B22 Business
- B23 Business
- B24 Business
- B25 Business
- B26 Business
- B27 Business
- B28 Business
- B29 Business
- B30 Business
- B31 Business
- B32 Business
- B33 Business
- B34 Business
- B35 Business
- B36 Business
- B37 Business
- B38 Business
- B39 Business
- B40 Business
- B41 Business
- B42 Business
- B43 Business
- B44 Business
- B45 Business
- B46 Business
- B47 Business
- B48 Business
- B49 Business
- B50 Business

Other Zones

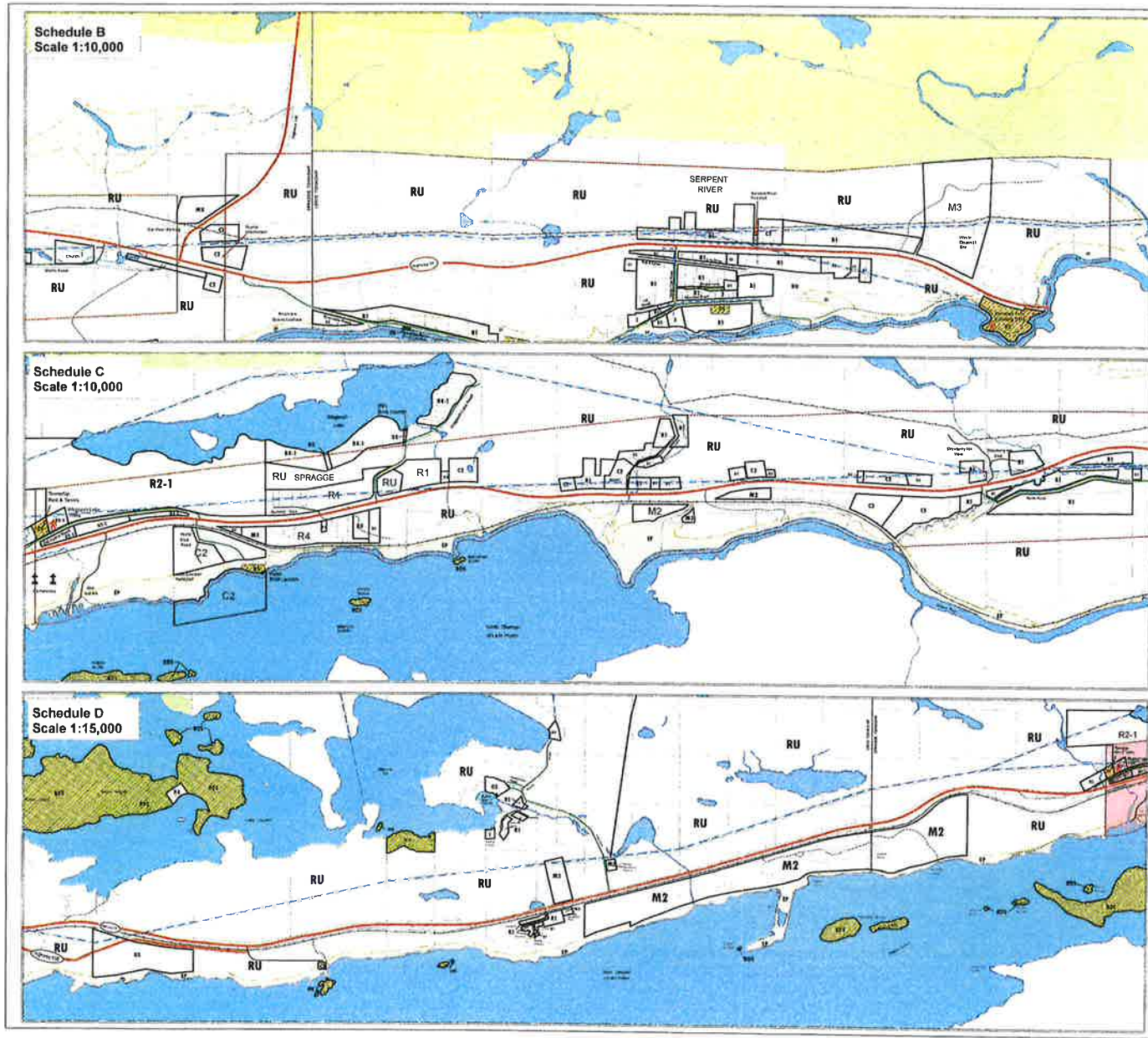
- C1 Community
- C2 Community
- C3 Community
- C4 Community
- C5 Community
- C6 Community
- C7 Community
- C8 Community
- C9 Community
- C10 Community
- C11 Community
- C12 Community
- C13 Community
- C14 Community
- C15 Community
- C16 Community
- C17 Community
- C18 Community
- C19 Community
- C20 Community
- C21 Community
- C22 Community
- C23 Community
- C24 Community
- C25 Community
- C26 Community
- C27 Community
- C28 Community
- C29 Community
- C30 Community
- C31 Community
- C32 Community
- C33 Community
- C34 Community
- C35 Community
- C36 Community
- C37 Community
- C38 Community
- C39 Community
- C40 Community
- C41 Community
- C42 Community
- C43 Community
- C44 Community
- C45 Community
- C46 Community
- C47 Community
- C48 Community
- C49 Community
- C50 Community

Other Zones

- D1 District
- D2 District
- D3 District
- D4 District
- D5 District
- D6 District
- D7 District
- D8 District
- D9 District
- D10 District
- D11 District
- D12 District
- D13 District
- D14 District
- D15 District
- D16 District
- D17 District
- D18 District
- D19 District
- D20 District
- D21 District
- D22 District
- D23 District
- D24 District
- D25 District
- D26 District
- D27 District
- D28 District
- D29 District
- D30 District
- D31 District
- D32 District
- D33 District
- D34 District
- D35 District
- D36 District
- D37 District
- D38 District
- D39 District
- D40 District
- D41 District
- D42 District
- D43 District
- D44 District
- D45 District
- D46 District
- D47 District
- D48 District
- D49 District
- D50 District

Other Zones

- E1 Estate
- E2 Estate
- E3 Estate
- E4 Estate
- E5 Estate
- E6 Estate
- E7 Estate
- E8 Estate
- E9 Estate
- E10 Estate
- E11 Estate
- E12 Estate
- E13 Estate
- E14 Estate
- E15 Estate
- E16 Estate</



SCHEDULES 'B, C & D' Zoning Bylaw



January 10, 2017



Legend

Transportation and Infrastructure Corridors

- Proposed Highways
- Highway Right-of-Way
- Neighborhood Roads
- Trails
- Streetcar/Tram
- Restriction Line
- Highway Water Line
- Municipal Water Line

Other Features

- Coastal Land
- Freshwater Land
- Non-Freshwater Boundary
- Municipal Boundary
- Submerged Area Boundary
- Vibratory Pile

Residential Zones

- R1 Residential Single Detached
- R2 Residential Multiple
- R3 Residential Single Home
- R4 Residential Row/Rowblock

Commercial Zones

- C1 Centre of Commercial
- C2 Highway Commercial
- C3 Retail Commercial

Industrial Zones

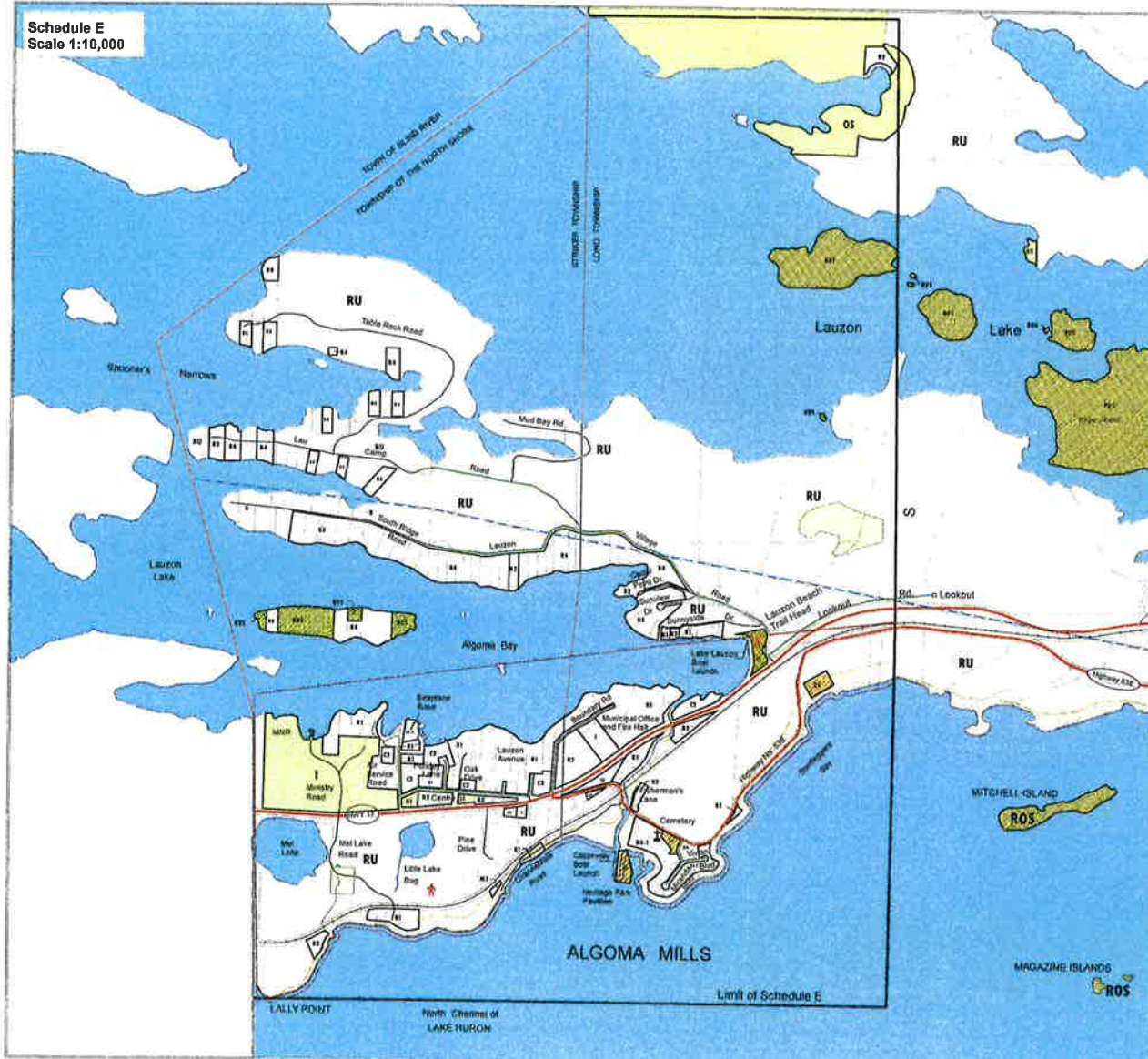
- I1 Light Industrial
- I2 Heavy Industrial
- IS Waste Management
- US Aggregates Extraction

Other Zones

- RU Rural
- I Institutional
- OS Open Space
- ES Environmental Protection
- ESR2-1 Escarpment Open Space

Note: All lands along the shoreline of Lake Simcoe are 178 A.M.C.G.O. and zoned as being Flood Lands.

Schedule E
Scale 1:10,000



SCHEDULE 'E' Zoning Bylaw



January 10, 2017



Legend

	Intermunicipal and Intercounty Corridor
	Provincial Highway
	Municipal Road
	Private Road
	Trail
	Provincial Trail
	Transmission Line
	Municipal Water Line
	Municipal Sewer Line
	Other Features
	Green Land
	Final Master Plan
	Township Boundary
	Municipal Boundary
	Setback and Buffer
	Walking Trail
Residential Zones	
	Residential Single Detached
	Residential Single
	Residential Medium Density
	Residential Medium Density
	Residential Professional
Commercial Zones	
	General Commercial
	Highway Commercial
	Retail Commercial
Municipal Zones	
	Light Industrial
	Heavy Industrial
	Vehicle Management
	Aggregates Extraction
Other Zones	
	Open Space
	Open Space
	Environmental Protection
	Protected Open Space (Subject to an Order in Lake Huron)

Note: All hatched areas are shown in Lake Huron. The use of C.B.D. or otherwise as hatched areas.

